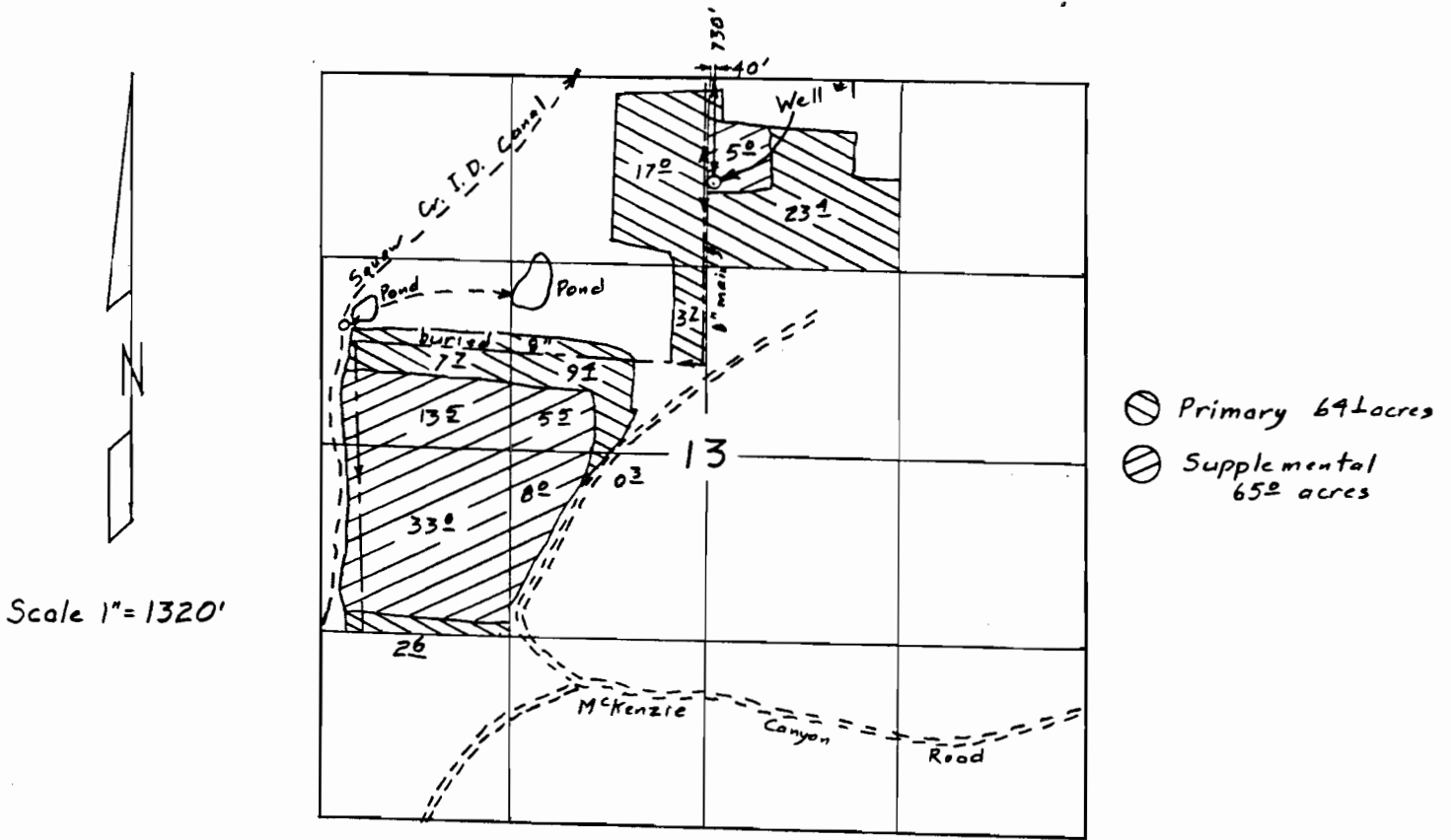


TOWNSHIP 14 SOUTH, RANGE 11 EAST, W.M.



Scale 1" = 1320'

- ⊗ Primary 64 Acres
- ⊗ Supplemental 65 Acres

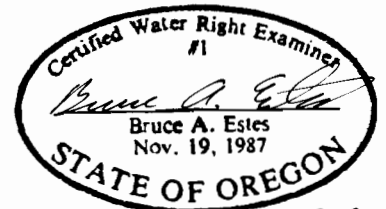

Surveyed Sep 5, 2000

Claim of Beneficial Use Map
for

DAVID & RUTH PARKS

App G-13029

Per G-12471



This map is for the purpose of locating a water right only and has no intent to provide legal dimensions or the location of property lines.

ESTES SURVEYS

PO Box 17519 60382 Arnold Rd
Salem, OR 97305-7519 Bend, OR 97702
(503) 585-7593 (541) 382-7391