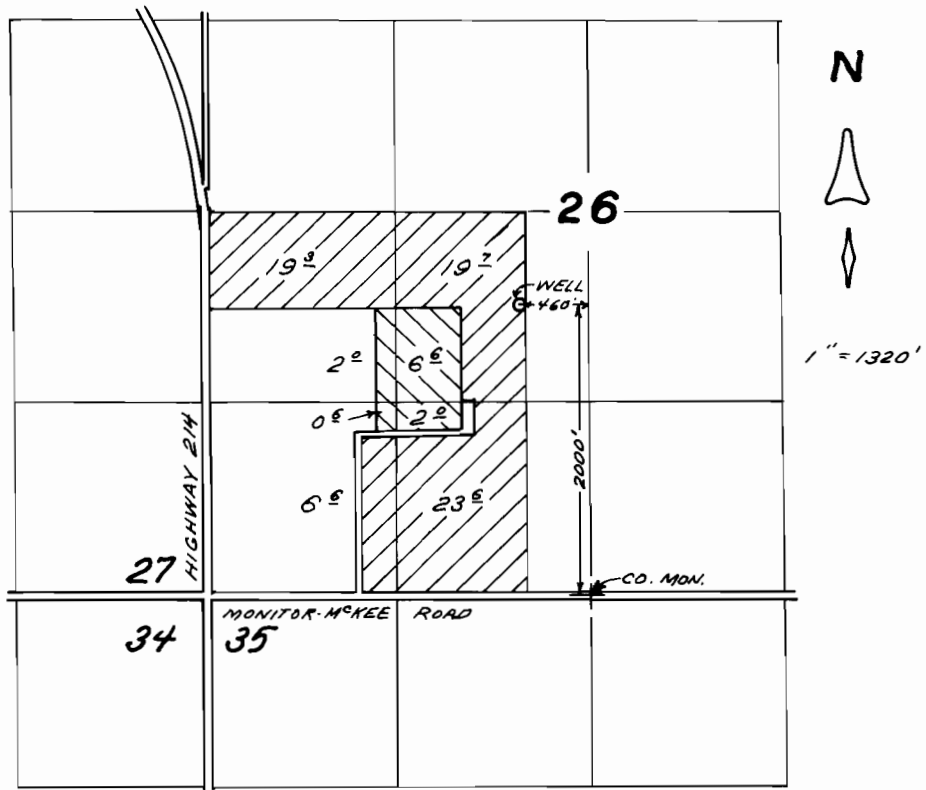





TOWNSHIP 5 SOUTH, RANGE 1 WEST, W.M.

PORTIONS OF SECTIONS 26, 27, 34 & 35



 IRRIGATION, JULY THRU OCTOBER
 IRRIGATION

FINAL PROOF SURVEY
UNDER
APPL. No. G-13707, PER. No. G-12501
IN NAME OF
TOM BUCHHOLZ
AUG. 18, 2000



THIS MAP WAS PREPARED FOR THE PURPOSE OF IDENTIFYING THE LOCATION OF A WATER RIGHT ONLY AND IS NOT INTENDED TO PROVIDE LEGAL DIMENSIONS OR LOCATION OF PROPERTY OWNERSHIP LINES.