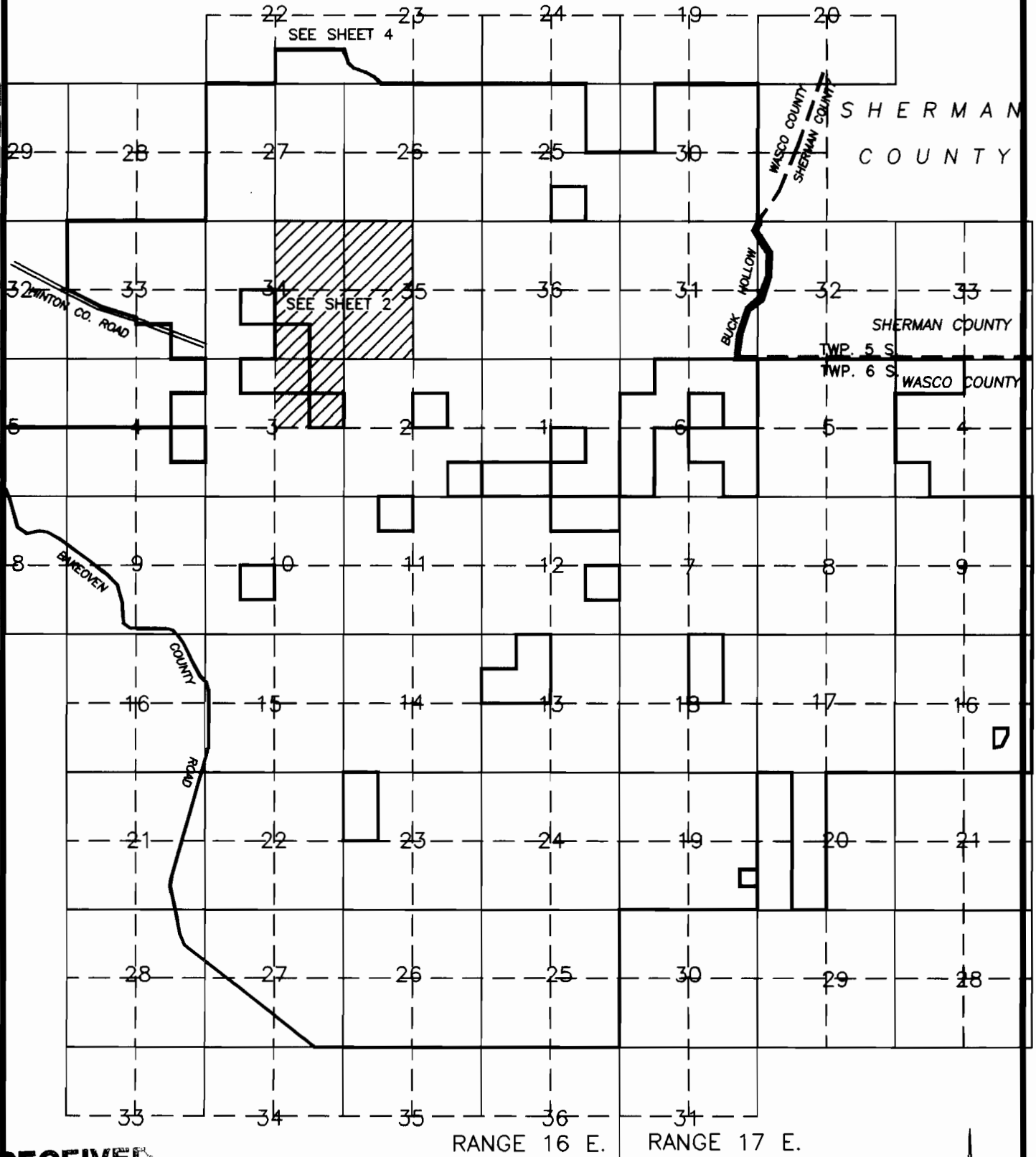


T.5S. R.16 & 17E. AND T.6S. R.16 & 17 E. W.M.
WASCO COUNTY, OREGON



RECEIVED

SEP 20 1999

FINAL PROOF SURVEY

WATER RESOURCES DEPT.
 SALEM, OREGON

SCALE: 1" = 1 MILE

APPLICATION No. **G-13225**

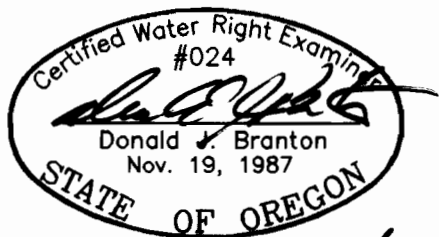
PERMIT No. **G-12539**

IN THE NAME OF:

DANIEL CARVER

DATE: **SEPTEMBER 15, 1999**

BY: TENNESON ENGINEERING CORP.
 409 LINCOLN STREET,
 THE DALLES, OREGON. 97058
 PH. (541) 296-9177

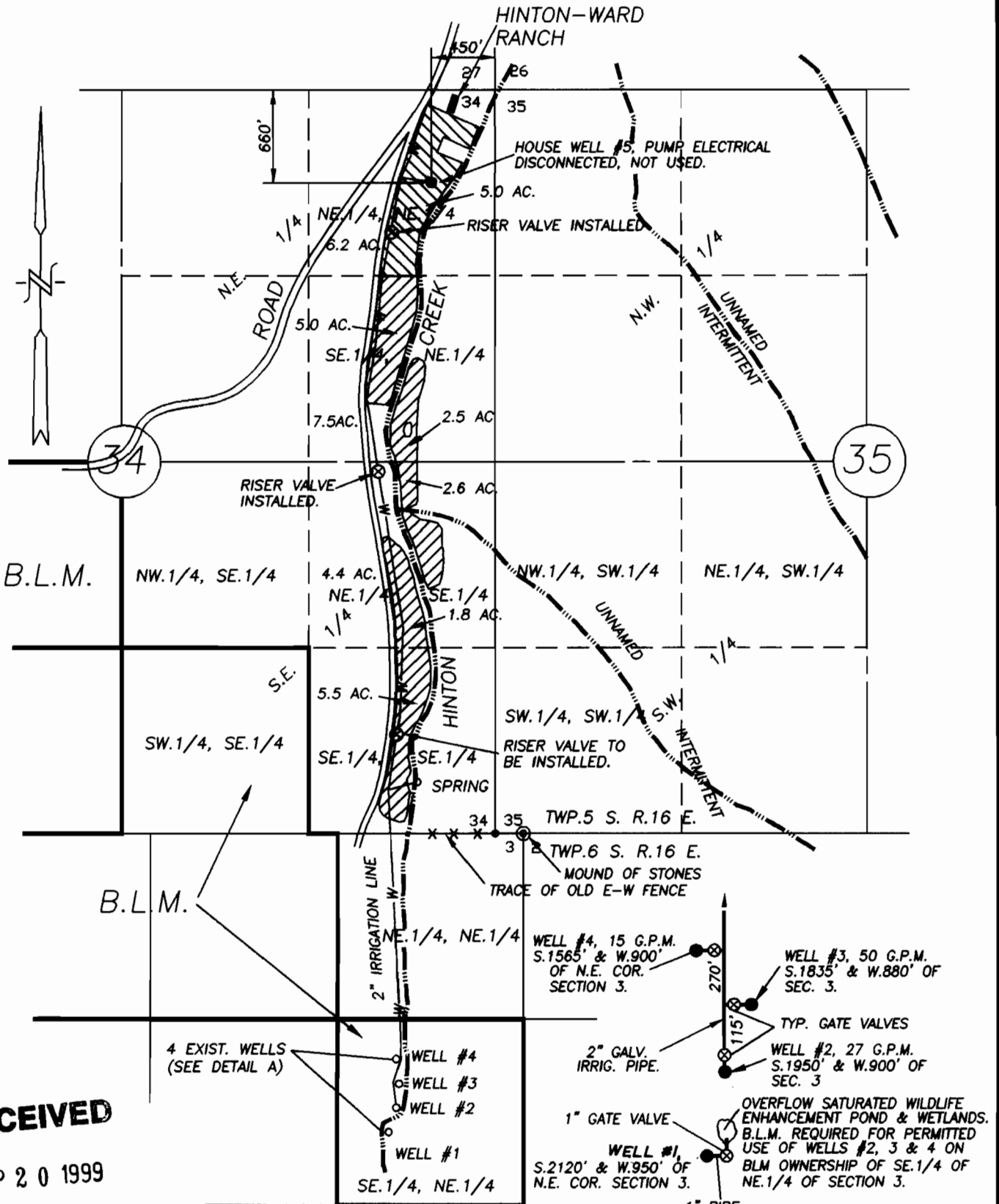


Review 12/31/99

NOTE:

*THIS MAP IDENTIFIES THE LOCATION OF THE WATER RIGHT ONLY AND IS NOT INTENDED TO PROVIDE DIMENSIONS OR LOCATE PROPERTY OWNERSHIP LINES.

**SECTION 3, T.6 S. R.16 E. W.M. AND
SECTIONS 34 & 35, T.5 S. R.16 E. W.M.
WASCO COUNTY, OREGON**



RECEIVED

SEP 20 1999

WATER RESOURCES DEPT.
SALEM, OREGON

FINAL PROOF SURVEY

SCALE: 1" = 1000'

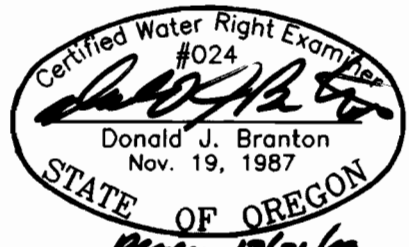
APPLICATION No. G-13225

PERMIT No. G-12539

IN THE NAME OF: DANIEL CARVER

DATE: SEPTEMBER 15, 1999

BY: TENNESON ENGINEERING CORP.
409 LINCOLN STREET,
THE DALLES, OREGON. 97058
PH. (541) 296-9177



NOTE:

'THIS MAP IDENTIFIES THE LOCATION OF THE WATER RIGHT ONLY AND IS NOT INTENDED TO PROVIDE DIMENSIONS OR LOCATE PROPERTY OWNERSHIP LINES.