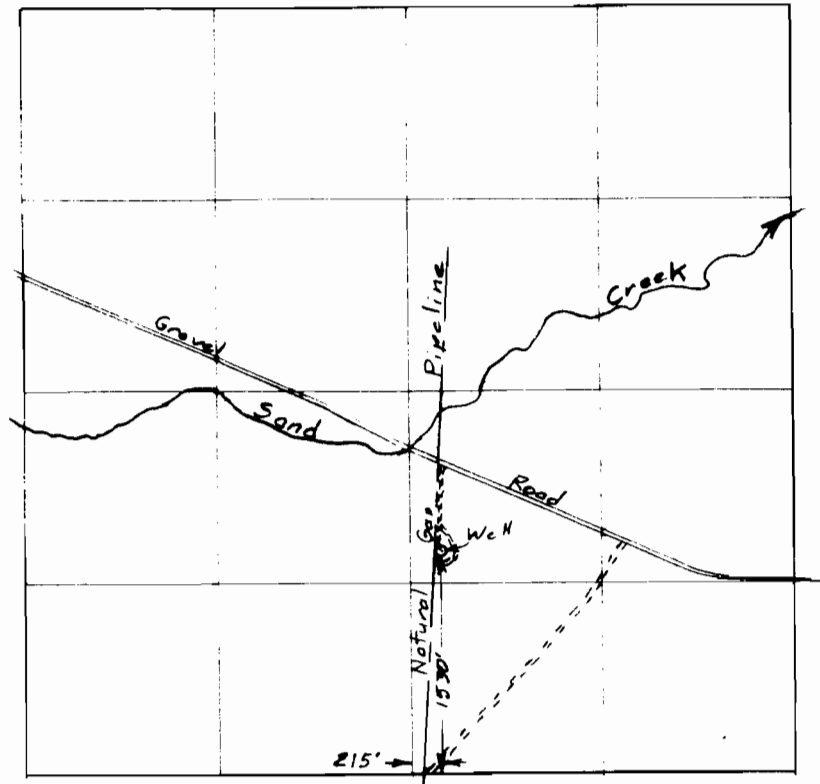


TOWNSHIP 31 SOUTH, RANGE 7 EAST W.M.  
SECTION 23

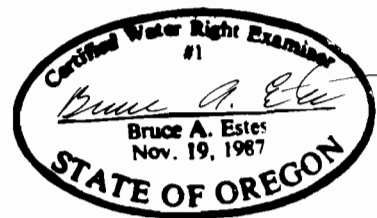


Surveyed Oct. 25, 1996

Scale 1" = 1320'

Claim of Beneficial Use Map  
for  
CROWN PACIFIC

Application G-13615  
Permit G-12592



RECEIVED

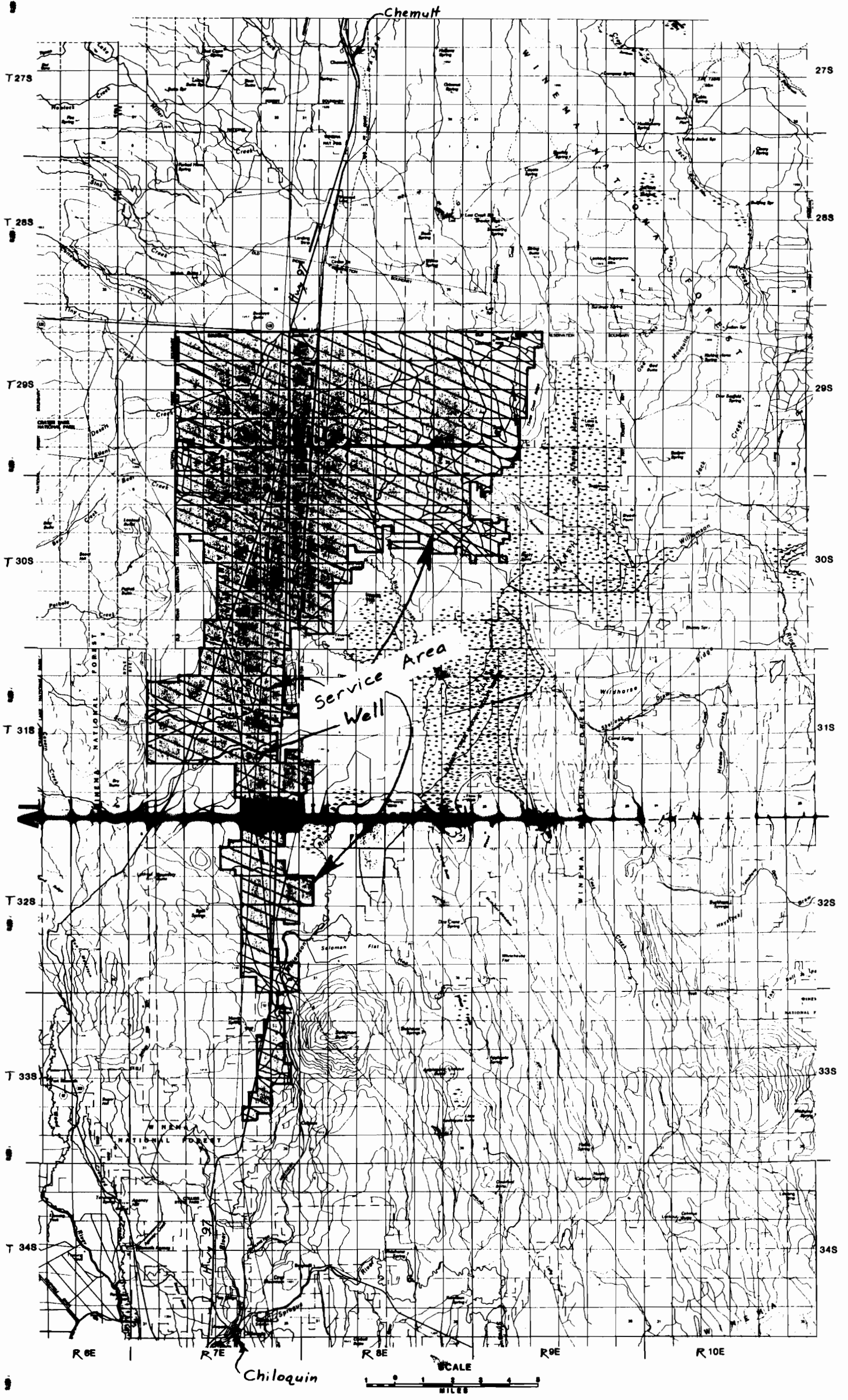
NOV 29 1996

WATER RESOURCES DEPT  
SALEM, OREGON

This map is for the purpose of  
locating a water right only  
and has no intent to provide  
legal dimensions or the location  
of property lines.

**ESTES SURVEYS**

6293 Sunnyview Rd. NE 60382 Arnold Rd.  
Salem, OR 97305 Bend, OR 97702  
(503) 585-7593 (503) 382-7391



Surveyed Oct 25, 1996

Claim of Beneficial Use Map  
for  
**CROWN PACIFIC**



Application G-13615  
Permit G-12592

This map is for the purpose of locating a water right only and has no intent to provide legal dimensions or the location of property lines.

**ESTES SURVEYS**  
6293 Sunnyview Rd. NE Salem, OR 97305 (503) 585-7593  
60382 Arnold Rd. Bend, OR 97702 (503) 382-7391