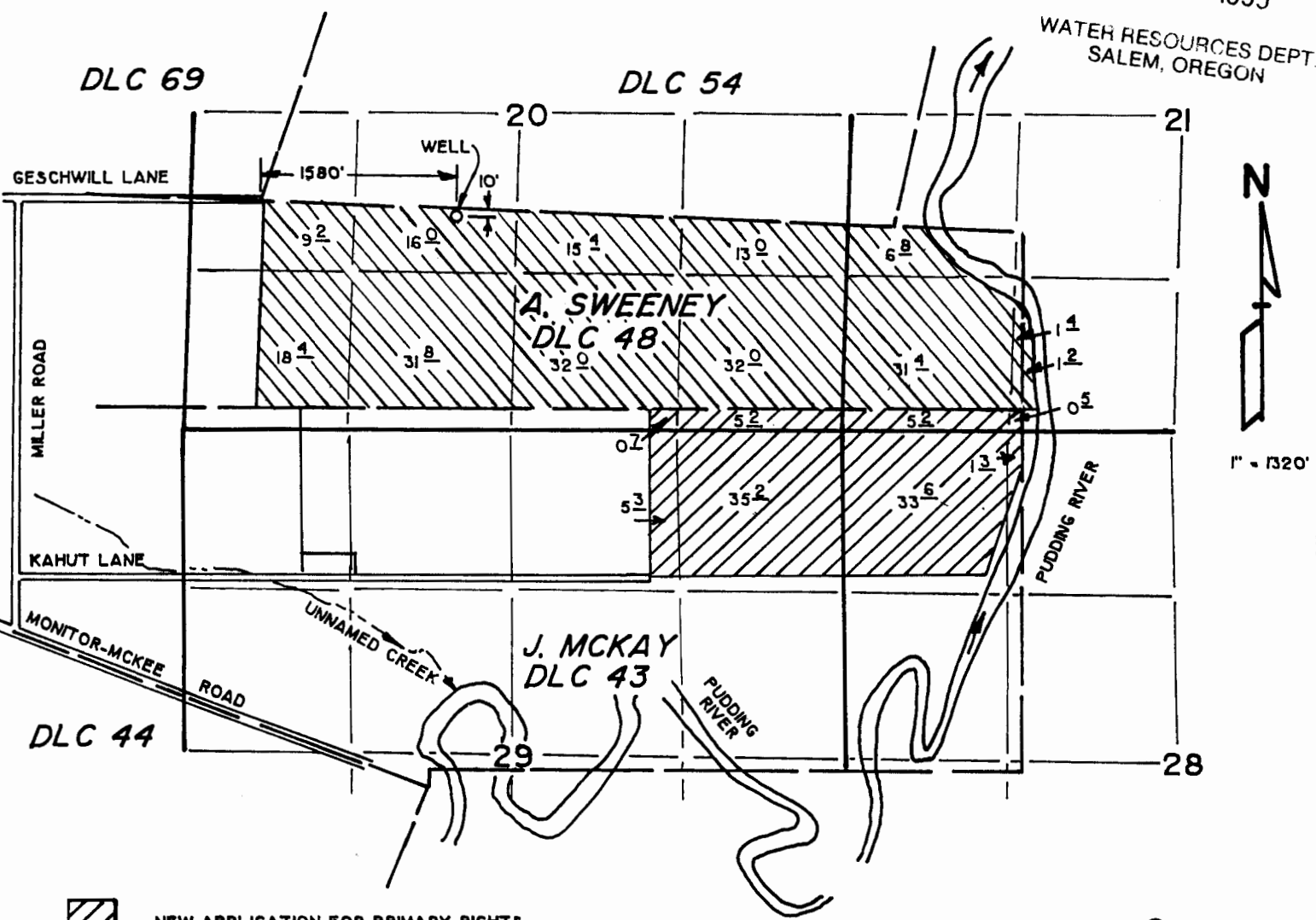




# Township 5 South, Range 1 West, W.M. RECEIVED

## Portions of Sections 20 and 21

JAN 17 1995

WATER RESOURCES DEPT  
SALEM, OREGON



-  NEW APPLICATION FOR PRIMARY RIGHTS
-  NEW APPLICATION FOR SUPPLEMENTAL RIGHTS TO CERTIFICATES NO. 20016 AND NO. 62033

Appl. No. G-13939  
Permit No. G12620

Application Map  
for  
GESCHWILL FARMS

Certified Water Right Examiner  
#380 WRE  
*Gene A. Miller*  
GENE A. MILLER  
May 11, 1994  
STATE OF OREGON

THIS MAP WAS PREPARED FOR THE PURPOSE OF IDENTIFYING THE LOCATION OF A WATER RIGHT ONLY AND IS NOT INTENDED TO PROVIDE LEGAL DIMENSIONS OR LOCATION OF PROPERTY OWNERSHIP RIGHTS.