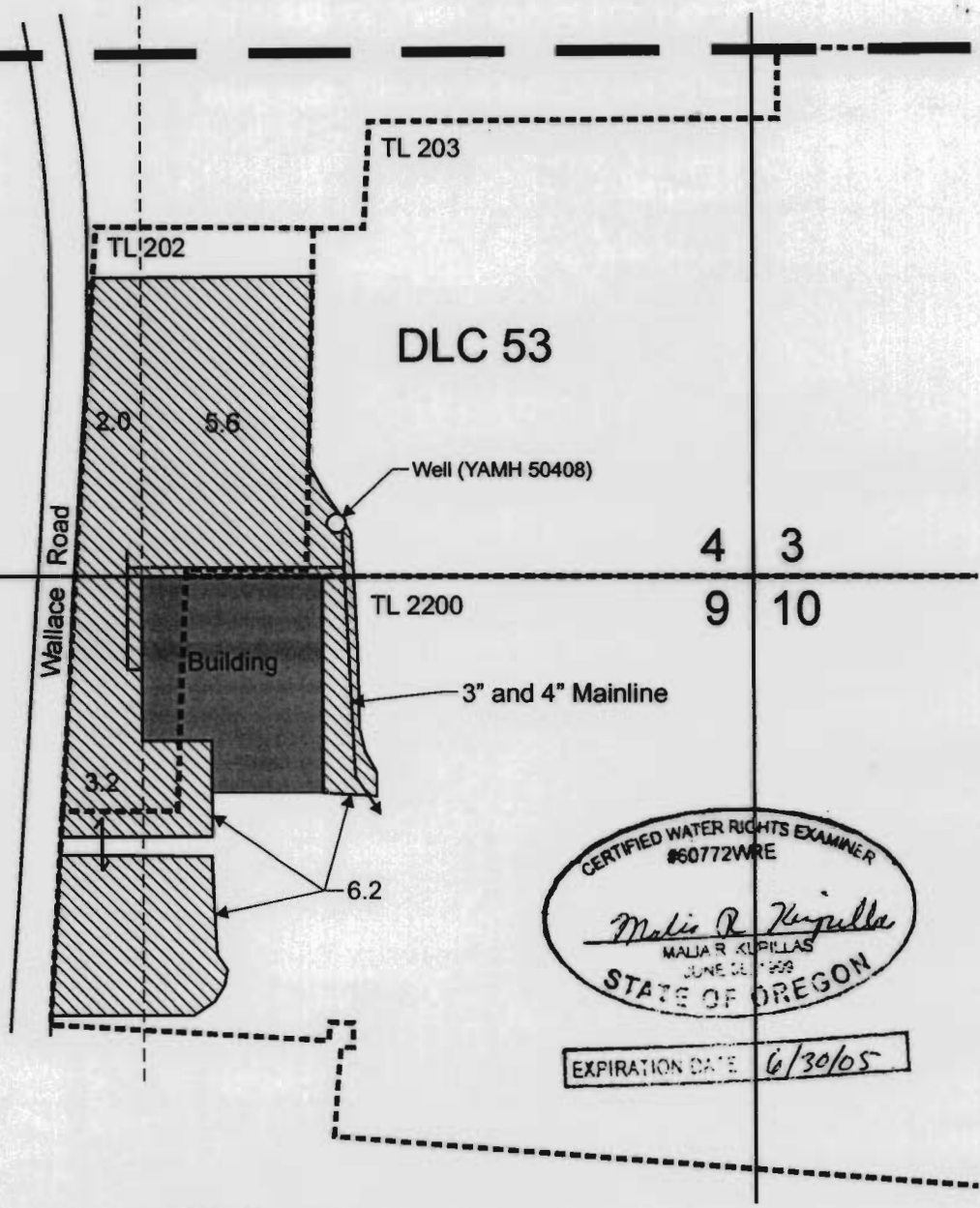



T.5S. R.3W. Sec. 4 & 9


RECEIVED
MAY 11 2004
WATER RESOURCES DEPT.
SALEM, OREGON




CERTIFIED WATER RIGHTS EXAMINER
#60772WRE
Maria R. Kuppilas
MARIA R. KUPPILAS
JUNE 26, 1999
STATE OF OREGON
EXPIRATION DATE 6/30/05

Well (YAMH 50408) is located 115 feet north and 900 feet west from the SE corner of Section 4.

 Area (17.0 Acres) irrigated under Application G-13994, Permit G-12654.

 Tax lot boundary

Scale: 1" = 400'



This map was prepared for the purpose of identifying the location of a water right only and is not intended to provide legal dimensions or location of property ownership lines.



Claim of Beneficial Use Map

Carlton Plants
T.5S. R.3W. Sec. 4, Tax Lots 202 and 203,
and Sec. 9, Tax Lot 2200

Pacific Hydro-Geology Inc.

5/2004

CarltonMain.cdr