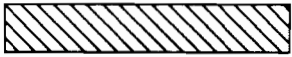
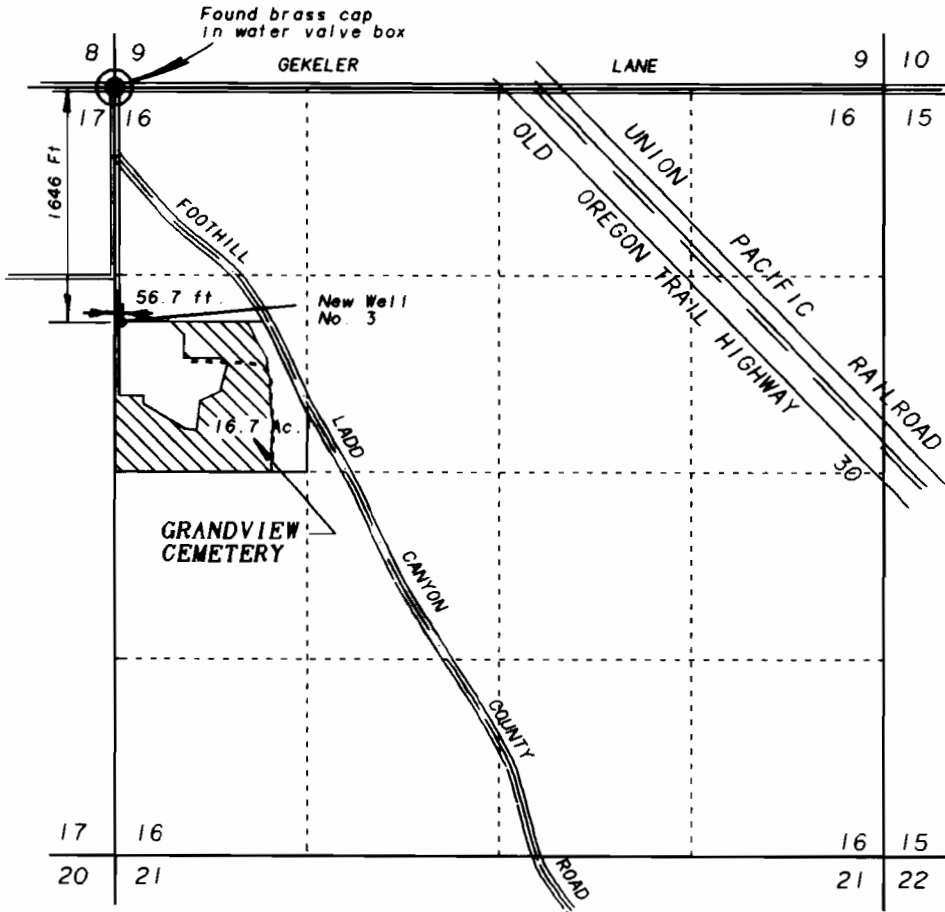



T 3 S R 38 E



Primary lands irrigated from well No. 3 (new well)



**FINAL PROOF MAP FOR
IRRIGATION OF LANDS
UNDER PERMIT NO. G- 12665**

FOR
LAGRANDE CEMETERY
MAINTENANCE DISTRICT
BY
BAGETT - GRIFFITH & BLACKMAN
2006 ADAMS AVENUE
LAGRANDE, OREGON 97850

NOTE: The preparation of this map was for the purpose of identifying the location of the proposed water right and has no intent to provide dimensions or location of property ownership lines. Location information shown hereon was furnished by the applicant.

SEPTEMBER 3, 1997
APPLICATION NO. G-13346
PERMIT NUMBER G-12665