
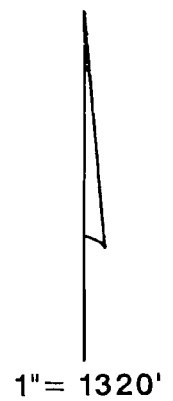
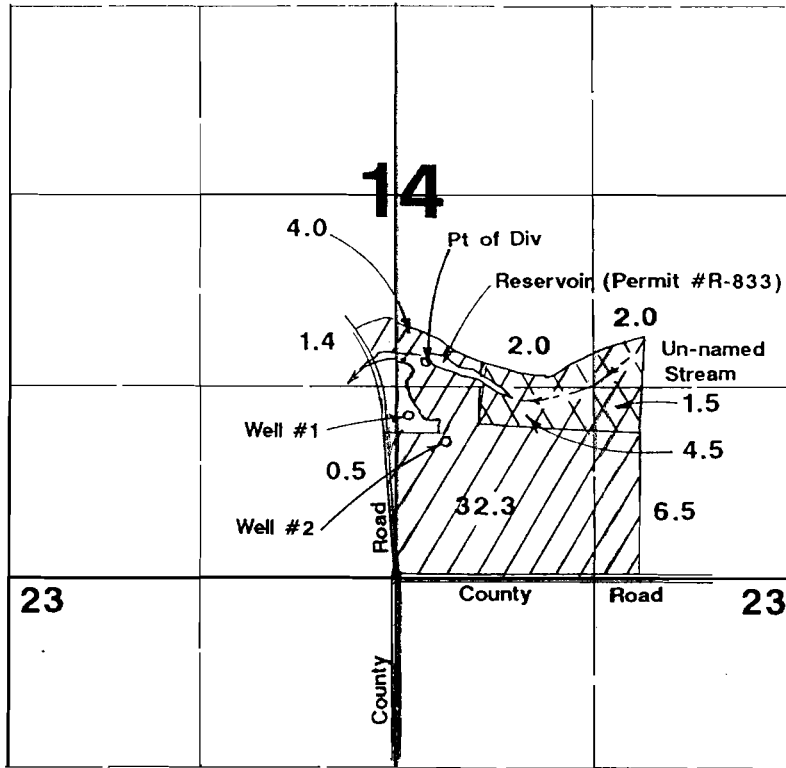



T-8818

T.5S., R.1E., W.M.



Well #1 located 1125'N & 80'E of S1/4 corner Section 14.
 Well #2 located 925'N & 310'E of S1/4 corner Section 14.
 POD located 1170'S & 180'E from center of Section 14.

Application Map

Highgate Farms

Application #:

Permit #:

THIS MAP WAS PREPARED FOR THE PURPOSE OF IDENTIFYING THE LOCATION OF A WATER RIGHT ONLY AND IS NOT INTENDED TO PROVIDE LEGAL DIMENSIONS OR LOCATION OF PROPERTY OWNERSHIP LINES.

