

32 33
5 4

T15S, R10E, W.M.
DESCHUTES CO., OR

NW 1/4 NW 1/4

1154'

TAX LOT 307
MAP 15-10-04

3.49 ACRES

794'

SW 1/4 NW 1/4

0.14 ACRES

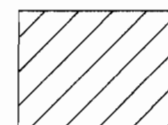
FINAL PROOF SURVEY

CLAIM OF BENEFICIAL USE

APPLICATION G-13829

PERMIT G-12700

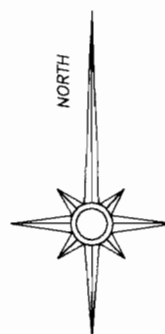
IN THE NAME OF STANLEY D. AND MARJORIE C. ROBSON




AREA IRRIGATED UNDER PERMIT G-12700



APPROXIMATE LOCATION BURIED MAINLINES



9-30-03



400 0 400 800 1200



GRAPHIC SCALE: 1"=400'

THIS MAP IS FOR THE PURPOSE OF IDENTIFYING THE LOCATION OF THE WATER RIGHT.
IT IS NOT INTENDED TO PROVIDE LEGAL DIMENSIONS OR LOCATIONS OF PROPERTY
OWNERSHIP LINES.