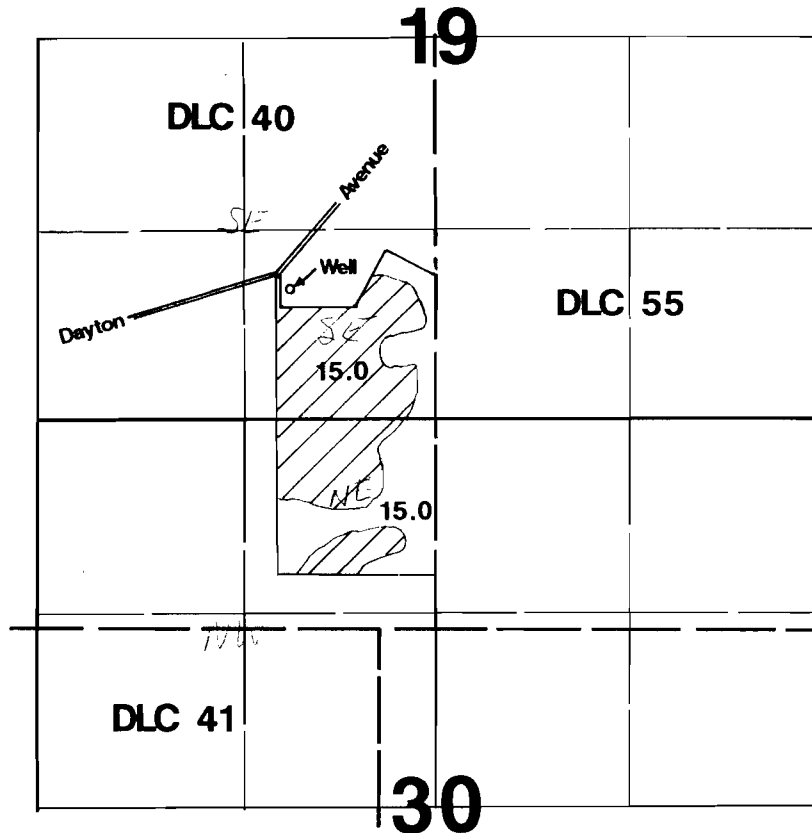
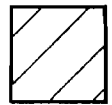


T.3S., R.2W., W.M



1" = 1320'




Domestic Use
& Irrigation

Well located 900'N & 1000'W from S 1/4 corner of Section 19.

Application Map

NSP Development

Application #: G-13589 Permit #: G12730



THIS MAP WAS PREPARED FOR THE PURPOSE OF IDENTIFYING THE LOCATION OF A WATER RIGHT ONLY AND IS NOT INTENDED TO PROVIDE LEGAL DIMENSIONS OR LOCATION OF PROPERTY OWNERSHIP LINES.