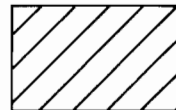
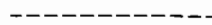


SECTION 28
T15S, R11E, W.M.
DESCHUTES CO., OR



IRRIGATED AREA



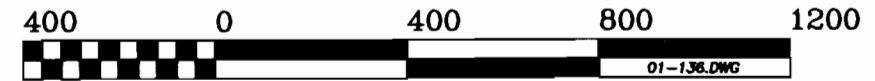

IRRIGATION MAINLINE

THIS MAP IS FOR THE PURPOSE OF IDENTIFYING THE LOCATION OF THE WATER RIGHT.
IT IS NOT INTENDED TO PROVIDE LEGAL DIMENSIONS OR LOCATIONS OF PROPERTY OWNERSHIP LINES.

FINAL PROOF SURVEY

APPLICATION G-13785
PERMIT G-12743

IN THE NAME OF BOB G. McCOY



GRAPHIC SCALE: 1"=400'