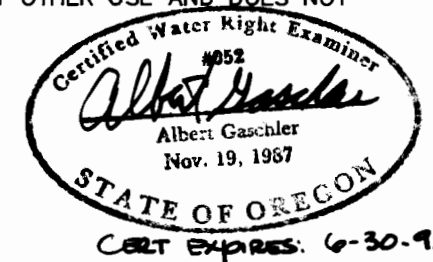


TAX LOT No.18-45-A 2600
SEC.14, Twp.18S., R.45E., W.M.

DISCLAIMER

I, ALBERT GASCHLER, HEREBY CERTIFY: THAT THIS MAP WAS MADE TO BE A PART OF THE APPLICATION FOR A PERMIT TO APPROPRIATE GROUND WATER. SECTIONAL LINES SHOWN ARE APPROXIMATE AND THIS MAP IS NOT INTENDED FOR ANY OTHER USE AND DOES NOT GUARANTEE LAND OWNERSHIP.



APPLICATION No.:

PERMIT No.:

WARMSPRINGS IRR. DISTRICT

EXIST. PERMIT No: 4303

EXIST. CERTIFICATE No: 48051

LEGEND

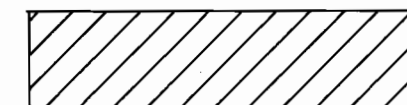
GOVERNMENT CORNER



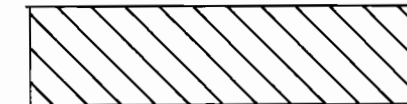
WELL AS NOTED



EXISTING WATER RIGHT
PRIMARY



SUPPLEMENTAL RIGHT
APPLIED FOR



CW1/16 COR.
SEC. 14

C 1/4 SEC 14

CE 1/4 SEC 14

WELL IS 418' SOUTH &
19' EAST OF CW 1/16
OF SECTION 14

HOME SITE

NE 1/4 SW 1/4
36.8 ACRES

NW 1/4 SE 1/4

SE 1/4 SW 1/4
35.8 ACRES

SW 1/4 SE 1/4

S 1/4 SEC 14

SCALE: 1" = 400'

WATER RIGHTS EXAMINERS MAP
FOR : FORD NELSON

GASCHLER & CUMMINGS

P.O.BOX 412 / 786 SUNSET DR., 889-2101, ONTARIO, OREGON

CHECKED BY:

DRAWN BY: DKC

APPROVED BY:

DATE: 5-05-95

DRAWING No. 3891-A497

REVISED:

SHEET 5 OF 5

JOB No. WO-3891

BK.WO-06 PG.17-19