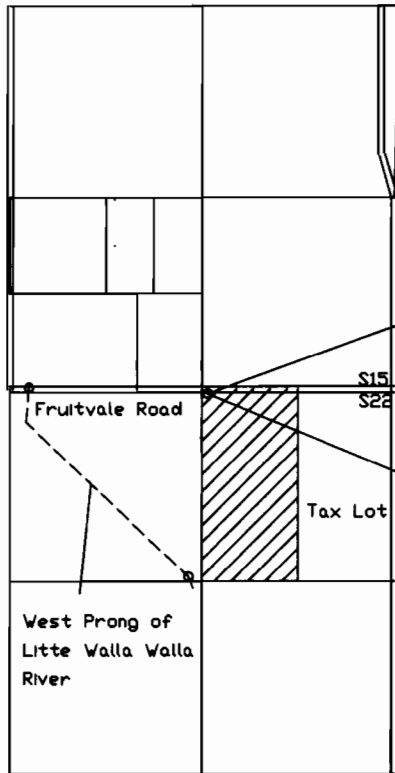
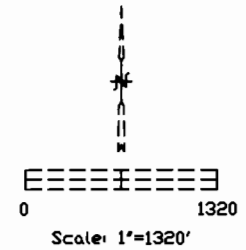


FINAL PROOF SURVEY

T.6N., R.35E., W.M.

W 1/2 Section 22

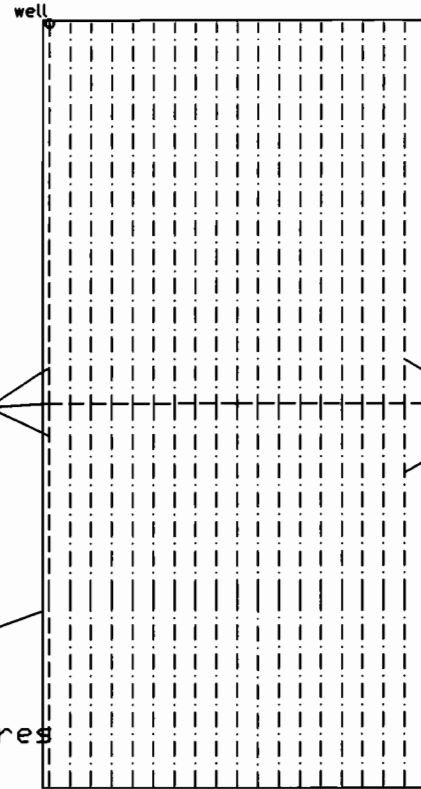


New Diversion Point  
Well 30' south and  
1290' west of  
northeast corner  
section 22

4' mains


1.5' laterals  
with 1' risers

Detail  
Permit  
G-12821  
19.11 Acres



OWNER:  
Mr. James Waliser  
89049 Winesap Road  
Milton-Freewater, OR 97862  
(541) 938-3149

Survey By:  
CWRE 300  
(renews 6-30-99)  
David Haddock  
P. O. Box 1574  
Pendleton, OR 97801  
(541)276-2174  
November, 1998



NOTE:  
The information shown  
on this map is solely  
for Water Rights  
purposes. The data  
shown does not represent  
ownership information.

WATER RESOURCES DEPT.  
SALEM, OREGON

DEC 07 1998

RECEIVED