

WHITE DEER RANCH  
2855.2 ACRES

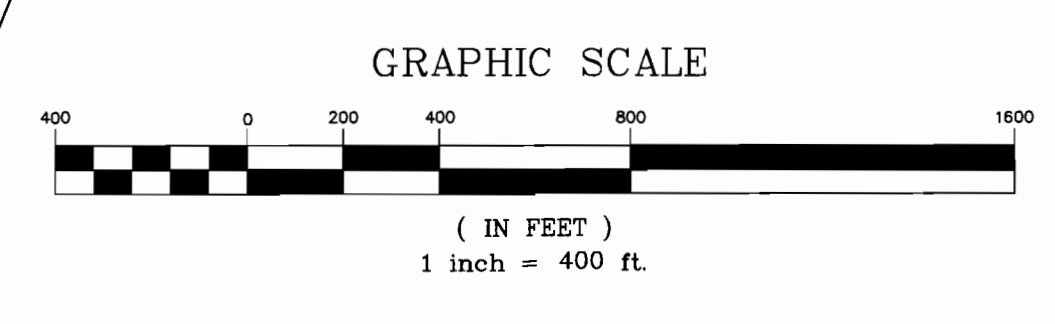
PENDING TRANSFER OF  
PRIMARY RIGHTS  
FILE NUMBERS  
7487 AND 7488  
BY ESITES.  
HATCHED AREA IS  
SUPPLEMENTAL BY  
THIS APPLICATION.

WHITE DEER RANCH  
PRIMARY AND SUPPLEMENTAL LOCATIONS  
OF  
WATER RIGHTS  
T 15 S, R 15 E,  
SECTIONS 13 & 24  
T 15 S, R 16 E,  
SECTIONS 24 & 19


**LEGEND**

PRIMARY WATER RIGHTS


SUPPLEMENTAL WATER RIGHTS



DATE	No.	REVISION:	BY



WHITE DEER RANCH Permit # G012895  
WATER RIGHTS APPLICATION NO. G-14150  
**PRIMARY & SUPPLEMENTAL LOCATIONS**  
FROM EXISTING WELL AS DIVERSION POINT



Drawn: LIB	Date: 8/16/96	Scale: 400
Checked: LIB		
Des: LIB		

Sheet: 1/1