

0104110

Application No. G-13290

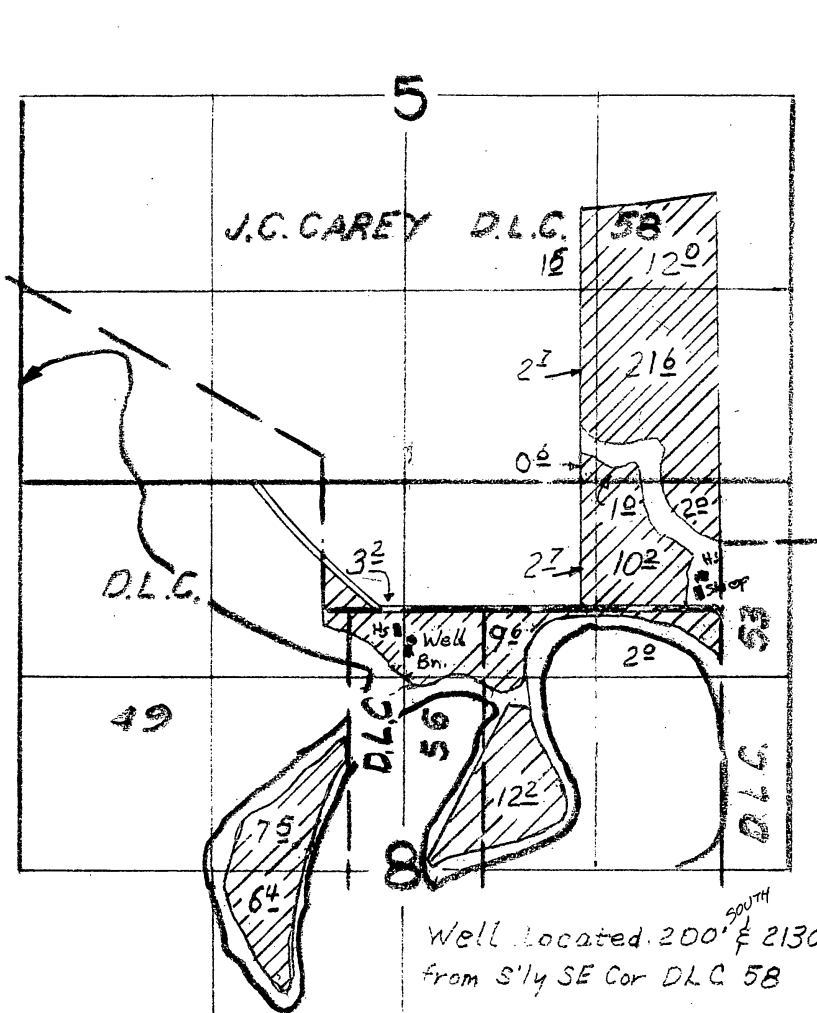
Permit No. G12983

RECEIVED

FEB 11 1993

WATER RESOURCES DEPT.
SALEM, OREGON


T. 6S. R. 1W. W.M.



Scale
4" = 1 Mi.

WATER RIGHT MAP FOR STAN SEIFER

THIS MAP WAS PREPARED FOR THE PURPOSE OF IDENTIFYING THE LOCATION OF A WATER RIGHT ONLY AND IS NOT INTENDED TO PROVIDE LEGAL DIMENSIONS OR LOCATION OF PROPERTY OWNERSHIP LINES.

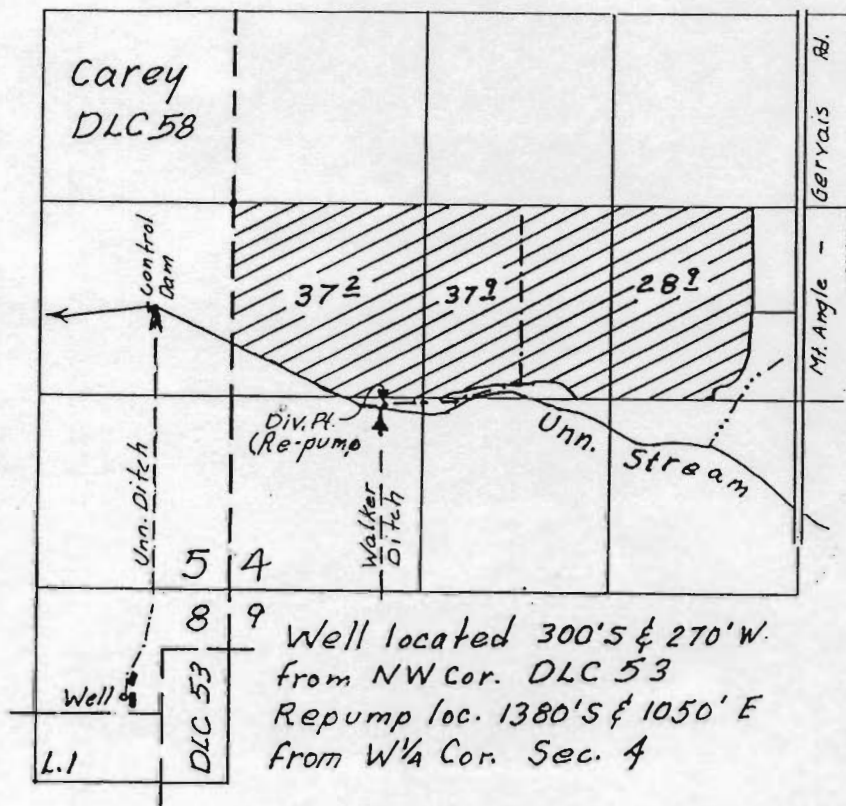


T.6 S. R. / W. W.M.

RECEIVED

APR 19 1995

WATER RESOURCES DEPT.
SALEM, OREGON



Scale
4" = 1 Mi.

WATER RIGHT MAP FOR
Stanley V. & Beverly A.
SEIFER

APPLICATION: G-13290

THIS MAP WAS PREPARED FOR THE
PURPOSE OF IDENTIFYING THE LOCA-
TION OF A WATER RIGHT ONLY AND IS
NOT INTENDED TO PROVIDE LEGAL
DIMENSIONS OR LOCATION OF PROPER-
TY OWNERSHIP LINES.

