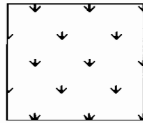


# CLAIM OF BENEFICIAL USE AND FINAL MAP FOR

ED ALSTAT

PARCEL 1, PARTITON PLAT 1992-35  
LOCATED IN THE SE 1/4, SECTION 1  
T2S, R4E, WM

CLACKAMAS COUNTY, OREGON  
SCALE 1"=200' SEPTEMBER 2000

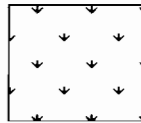



IRRAGATED LANDS  
TATAL AREA 6.9 ACRES




TL 5100 TL 4800

TL 5101 TL 5002




EXISTING WELL  
320' NORTH AND  
300' WEST OF  
SECTION CORNER



RANGE 4 EAST  
RANGE 5 EAST  
SE LUSTED ROAD  
SE THOMAS

APPLICATION NO. G-14214  
PERMIT NO. G-13001



SW 1/4 OF  
THE SE 1/4

SE 1/4 OF  
THE SE 1/4

TOWNSHIP 2 SOUTH  
TOWNSHIP 3 SOUTH

12 6  
12 7  
SECTION CORNER

NOTE: THIS DRAWING IS NOT A LAND SURVEY. PROPERTY  
LINES AND/OR OTHER LINES SHOWN HEREON  
ARE NOT REPRESENTED BY THE UNDERSIGNED  
TO MEET ACCURACY STANDARDS OF LAND SURVEYS.

## GRAPHIC SCALE



( IN FEET )  
1 inch = 200 ft.

*All County*  
**Surveyors & Planners, Inc.**  
Surveying, Planning and  
Civil Engineering  
P.O. Box 955 Sandy, OR 97055  
Phone: (503) 668-3151  
Fax: (503) 668-4730

**RECEIVED**

SEP 28 2000

WATER RESOURCES DEPT  
SALEM, OREGON

JOB # 00-218