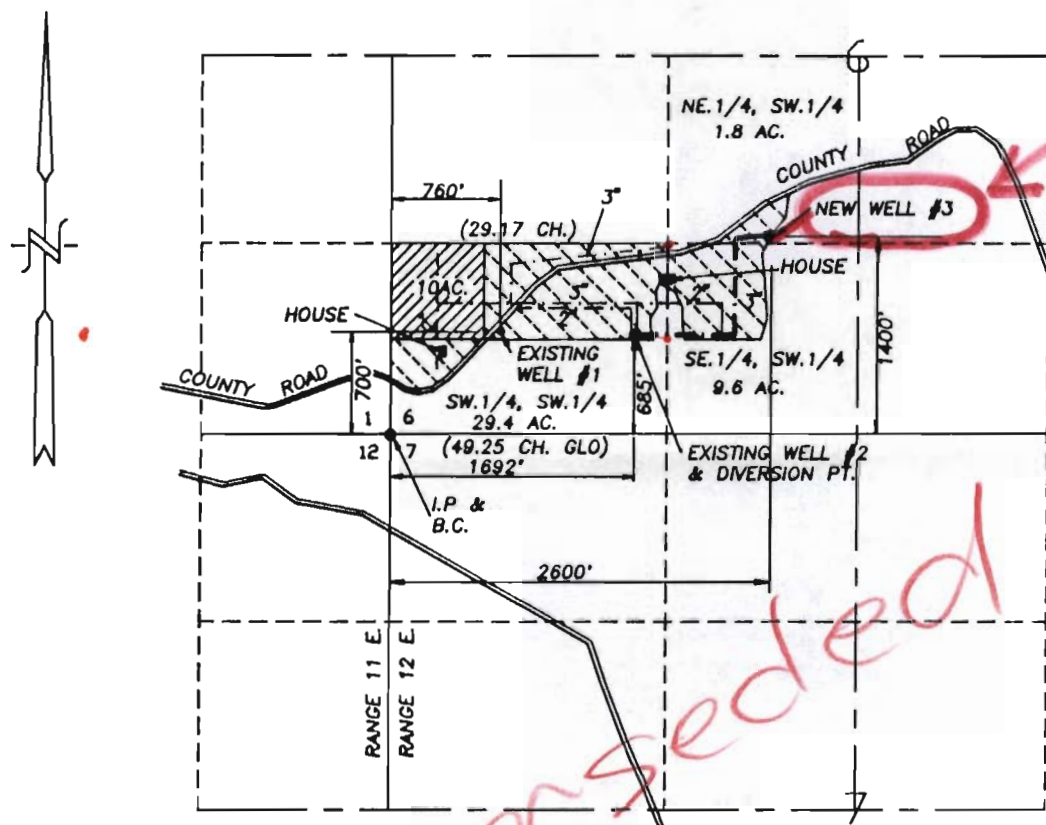


SECTION 6, TWP.2 N. RANGE 12 E. W.M.  
 WASCO COUNTY, OREGON



RECEIVED  
 APR 26 1995

WATER RESOURCES DEPT.  
 SALEM, OREGON



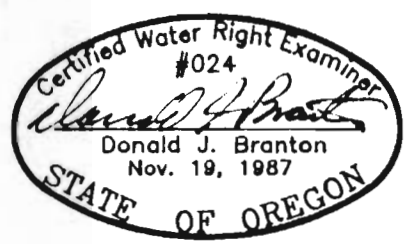
**WATER RIGHT APPLICATION MAP**

SCALE: 1" = 1320'

-  PROPOSED ADDITIONAL WATER RIGHT APPLICATION AREA. 10.00 ACRES.
-  EXISTING WATER RIGHT AREA. PERMIT G-7115, 9/30/92, ALSO INCLUDED IN THIS APPLICATION, 30.8 AC.

APP. # G-14048  
 CERTIFICATE No. \_\_\_\_\_  
 PERMIT No. \_\_\_\_\_

IN THE NAME OF:  
 ANITA BYRD GANNON, DBA, BYRD ORCHARDS



DATE: AUGUST 3, 1993

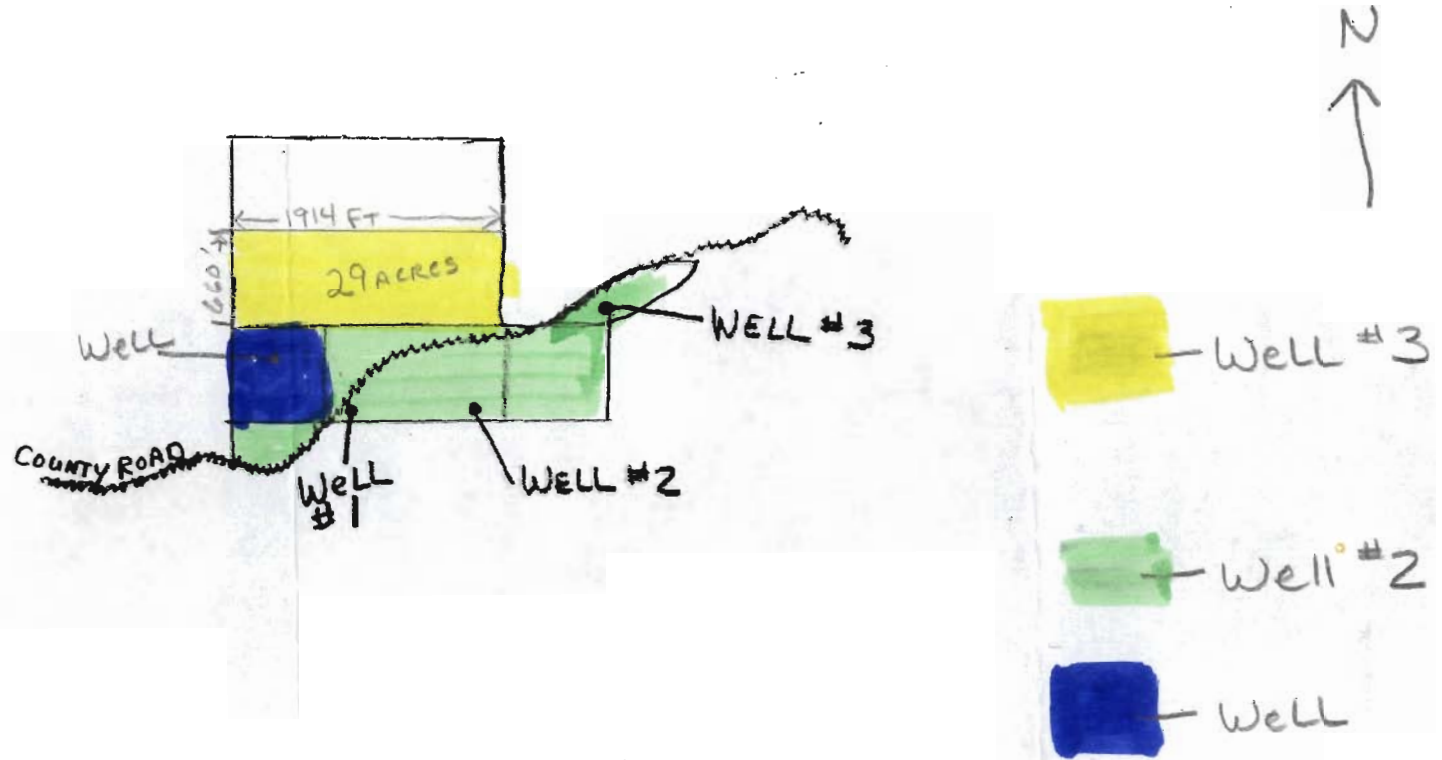
BY: TENNESON ENGINEERING CORP.  
 409 LINCOLN STREET,  
 THE DALLES, OREGON. 97058  
 PH. (503) 296-9177  
 FAX (503) 296-6657

**NOTE:**  
 \*THIS MAP IDENTIFIES THE LOCATION OF THE WATER RIGHT ONLY AND IS NOT INTENDED TO PROVIDE DIMENSIONS OR LOCATE PROPERTY OWNERSHIP LINES.

W.O. #7014A

Section 6 Twp 2 N Range 12E  
Wasco County, Oregon

BYRD ORCHARDS  
Jim & Anita Gannon  
1120 State Rd.  
Mosier, OR 97040



**RECEIVED**  
MAY 16 1996  
WATER RESOURCES DEPT.  
SALEM, OREGON