

Application No. 6-13056
 Permit No. G13056
 APPLICATION MAP

RECEIVED

JUL 31 1992

WATER RESOURCES DEPT.
 SALEM, OREGON



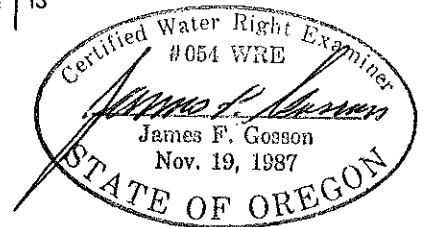
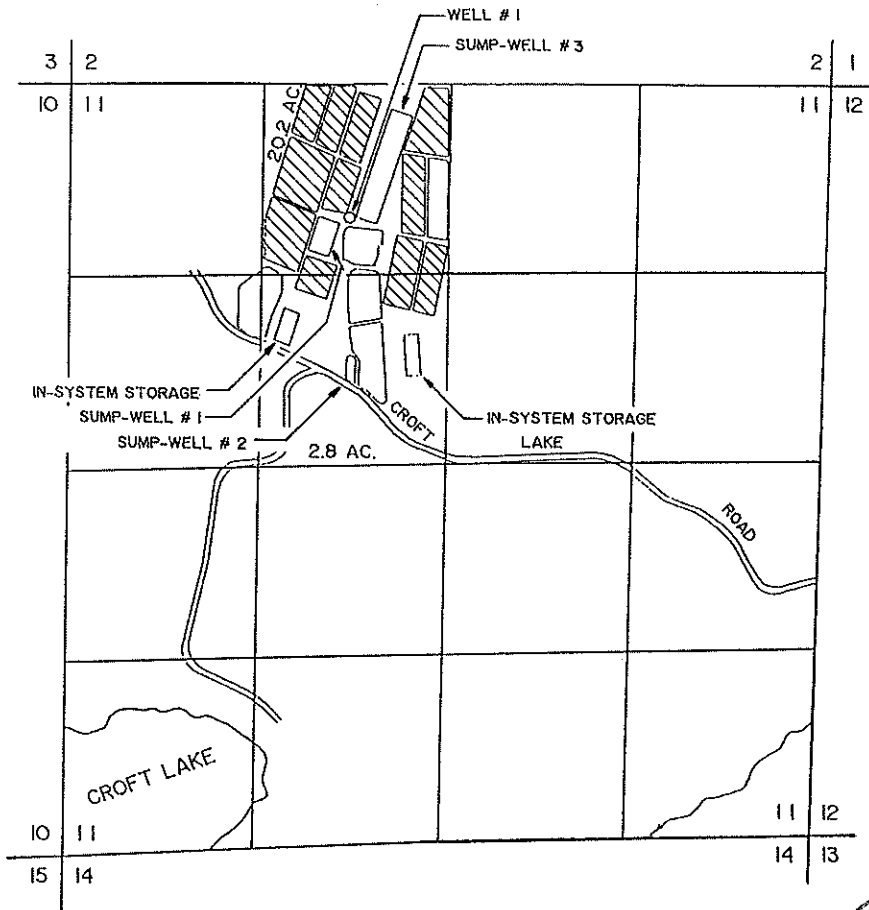
IN THE NAME OF GEORGE W. VINCENT

1 INCH = 1320 FEET

SECTION 11, TOWNSHIP 30 SOUTH, RANGE 15 WEST, W.M.

CRANBERRY USE

MAP 1 OF 2



FROM THE EAST 1/4 CORNER OF SECTION 11, WELL #1 IS TO BE LOCATED 1640 FEET NORTH AND 3240 FEET WEST, BEING WITHIN THE NE 1/4 NW 1/4 OF SECTION 11; SUMP WELL #1 IS TO BE LOCATED 1420 FEET NORTH AND 3460 FEET WEST, BEING WITHIN THE NE 1/4 NW 1/4 OF SECTION 11; SUMP WELL #2 IS TO BE LOCATED 640 FEET NORTH AND 3220 FEET WEST, BEING WITHIN THE SE 1/4 NW 1/4 OF SECTION 11; AND SUMP WELL #3 IS TO BE LOCATED 2100 FEET NORTH AND 3040 FEET WEST, BEING WITHIN THE NE 1/4 NW 1/4 OF SECTION 11, ALL BEING WITHIN TOWNSHIP 30 SOUTH, RANGE 15 WEST, W.M., COOS COUNTY.

THE PURPOSE OF THIS MAP IS TO IDENTIFY THE LOCATION OF THE WATER RIGHT. IT IS NOT INTENDED TO PROVIDE INFORMATION RELATIVE TO THE LOCATION OF PROPERTY OWNERSHIP BOUNDARY LINES.

Application No. 6-13056
Permit No. 613056
APPLICATION MAP

RECEIVED

JUL 31 1992

WATER RESOURCES DEPT.
 SALEM, OREGON

IN THE NAME OF GEORGE W. VINCENT


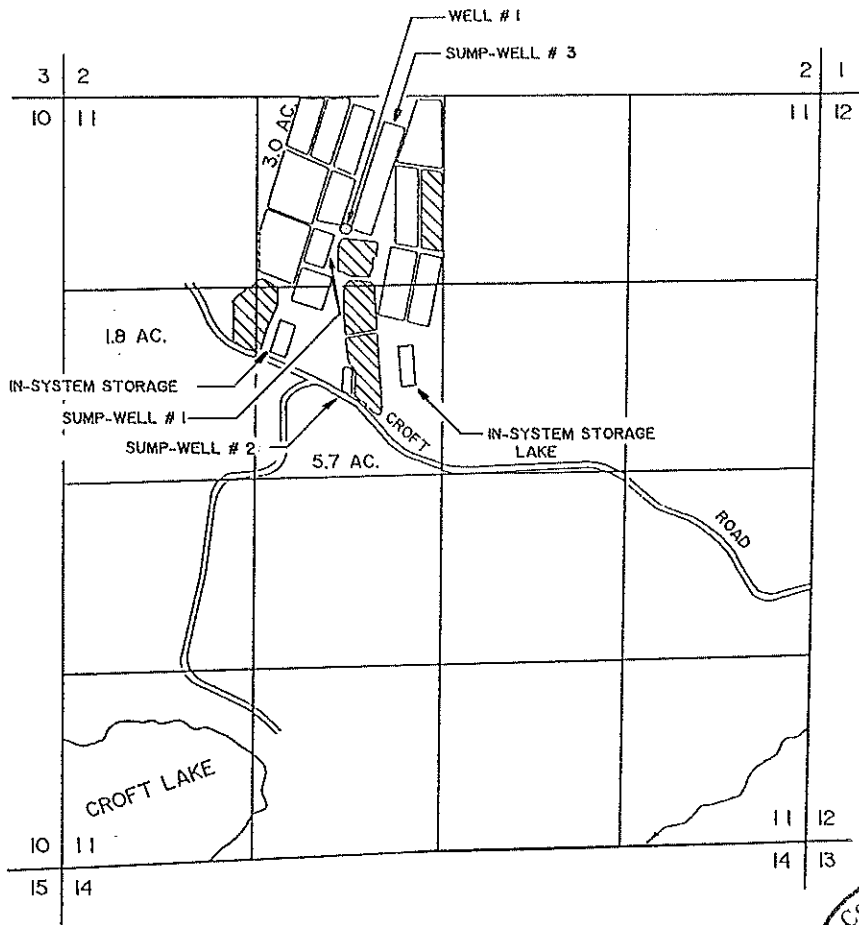


1 INCH = 1320 FEET

SECTION 11, TOWNSHIP 30 SOUTH, RANGE 15 WEST, W.M.

SUPPLEMENTAL CRANBERRY USE

MAP 2 OF 2



FROM THE EAST 1/4 CORNER OF SECTION 11, WELL #1 IS TO BE LOCATED 1640 FEET NORTH AND 3240 FEET WEST, BEING WITHIN THE NE 1/4 NW 1/4 OF SECTION 11; SUMP WELL #1 IS TO BE LOCATED 1420 FEET NORTH AND 3460 FEET WEST, BEING WITHIN THE NE 1/4 NW 1/4 OF SECTION 11; SUMP WELL #2 IS TO BE LOCATED 640 FEET NORTH AND 3220 FEET WEST, BEING WITHIN THE SE 1/4 NW 1/4 OF SECTION 11; AND SUMP WELL #3 IS TO BE LOCATED 2100 FEET NORTH AND 3040 FEET WEST, BEING WITHIN THE NE 1/4 NW 1/4 OF SECTION 11, ALL BEING WITHIN TOWNSHIP 30 SOUTH, RANGE 15 WEST, W.M., COOS COUNTY.

THE PURPOSE OF THIS MAP IS TO IDENTIFY THE LOCATION OF THE WATER RIGHT. IT IS NOT INTENDED TO PROVIDE INFORMATION RELATIVE TO THE LOCATION OF PROPERTY OWNERSHIP BOUNDARY LINES.