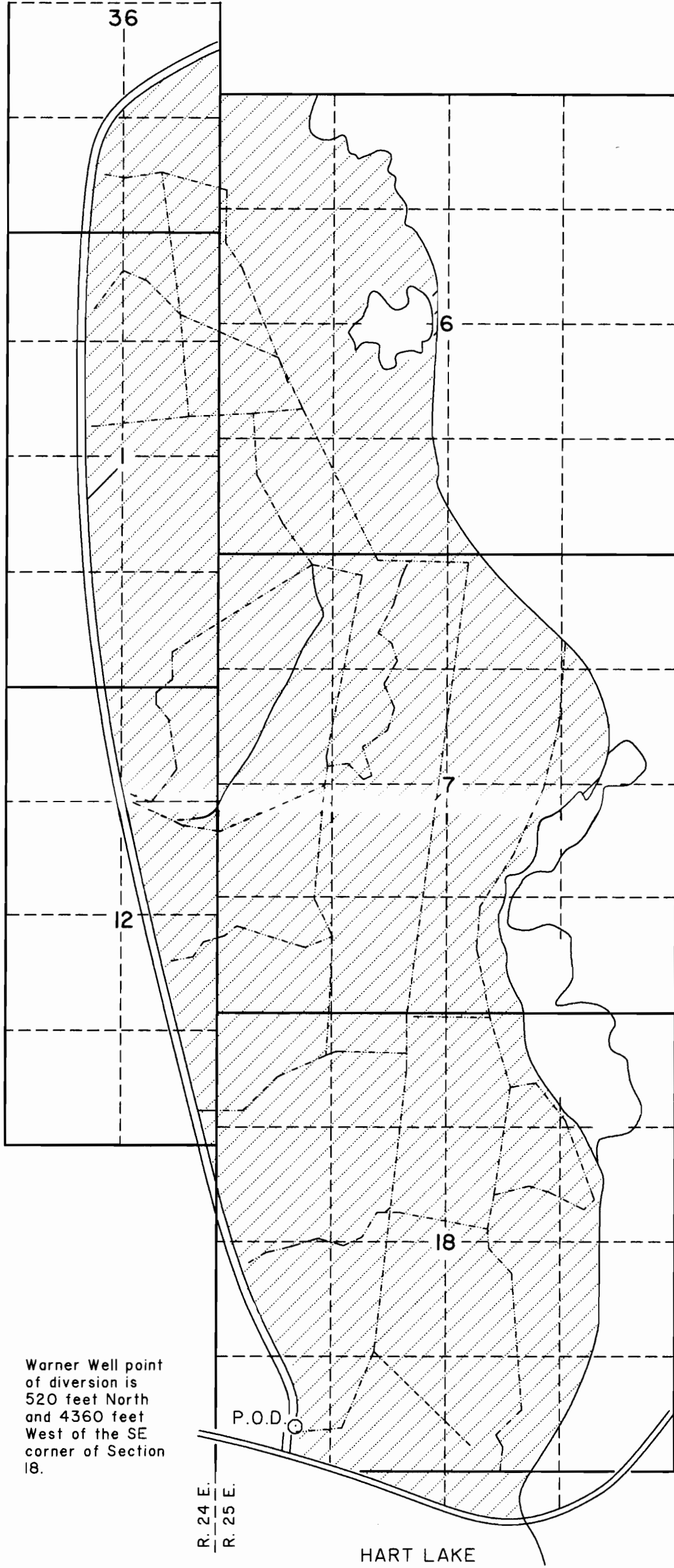



FINAL PROOF MAP
 UNDER
 APPLICATION NO. G-12637 PERMIT NO. G-13098

RECEIVED

JAN 6 1998
 WATER RESOURCES DEPT.
 SALEM, OREGON



T. 35 S.
 T. 36 S.



1" = 1320'

THE PURPOSE OF THIS MAP IS FOR IDENTIFYING THE LOCATION OF THE WATER RIGHT ONLY AND IS NOT INTENDED TO PROVIDE LEGAL DIMENSIONS OR LOCATION OF PROPERTY OWNERSHIP LINES.



IRRIGATED AREA




DITCHES/CANALS

Warner Well point of diversion is 520 feet North and 4360 feet West of the SE corner of Section 18.

R. 24 E.
 R. 25 E.

HART LAKE

B.C.



U.S. BUREAU OF LAND MANAGEMENT-OSO
 BRANCH OF CADASTRAL SURVEY
 LETTER OF AUTHORIZATION DATED: JUNE 1, 1998
 DWG: WARNER SURVEYED: JULY 7, 1998

EXECUTED BY:
 DANIEL E. WELLER, PLS, CWRE
 P.O. BOX 2965
 PORTLAND, OREGON 97208