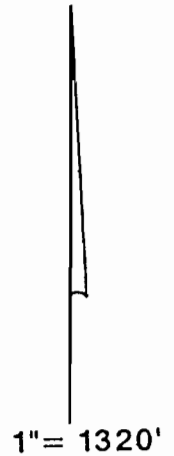
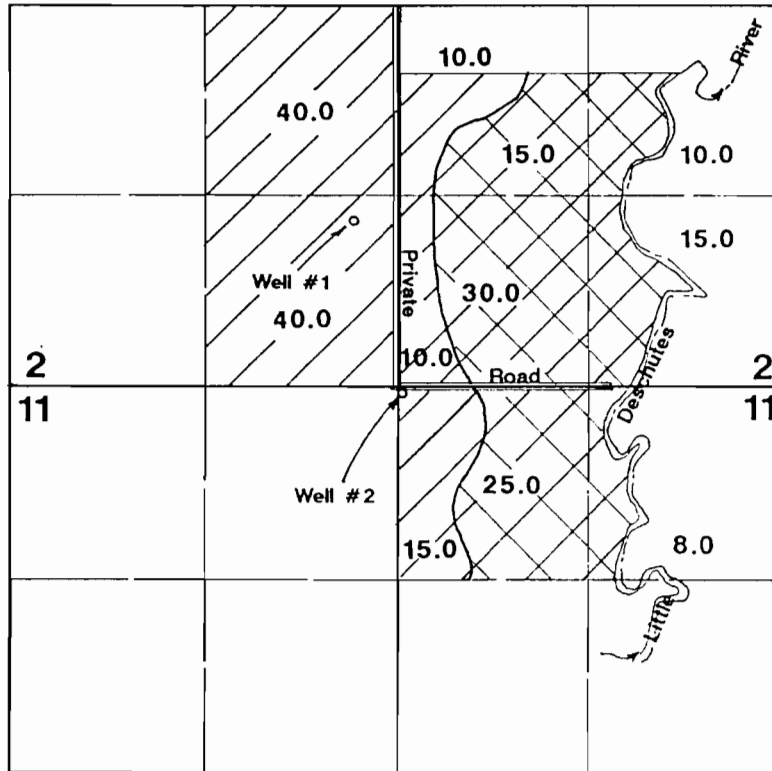


RECEIVED

JUN 15 1995

WATER RESOURCES DEPT.  
SALEM, OREGON

T.23S., R.9E., W.M.




Well #1 located 1150'N & 280'W from S $\frac{1}{4}$  corner Section 2.  
 Well #2 located 100'S & 50'E from S $\frac{1}{4}$  corner Section 2.

Area Irrigated



Primary



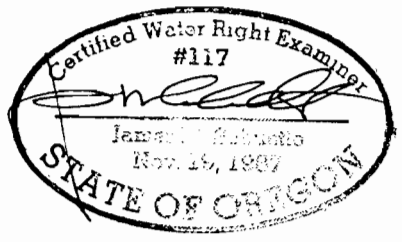
Supplemental

Application No. *G-13497*

Permit No. ~~G12831~~ G13497

Application Map

Pat Ehli



Application #: *G-13497* Permit #:

THIS MAP WAS PREPARED FOR THE PURPOSE OF IDENTIFYING THE LOCATION OF A WATER RIGHT ONLY AND IS NOT INTENDED TO PROVIDE LEGAL DIMENSIONS OR LOCATION OF PROPERTY OWNERSHIP LINES.