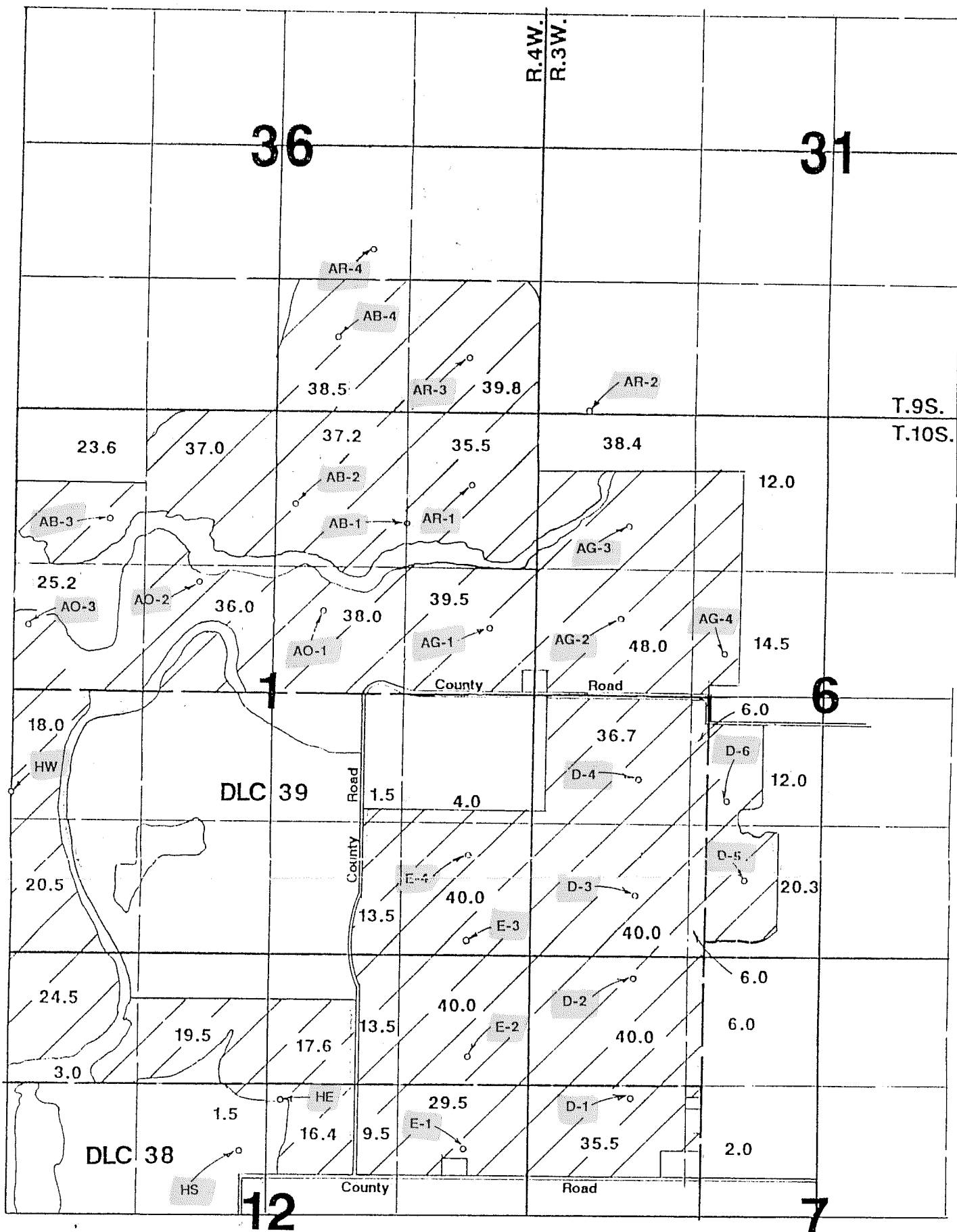


SUPERSEDING

T.9S. & 10S., R.3W. & 4W., W.M.



1" = 1320'

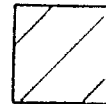
SUPERSEDING

SUPERSEDING

- HS: 640'N & 250'W from center Section 12.
- HE: 150'S & 125'E from center Section 12.
- HW: 1600'N & 10'E from NW corner Section 12.
- E-1: 660'S & 2000'E from center Section 12.
- E-2: 1950'S & 660'W from NE corner Section 12.
- E-3: 125'N & 660'W from SE corner Section 1.
- E-4: 1000'N & 660'W from SE corner Section 1.
- D-1: 1450'S & 1050'E from NW corner Section 7.
- D-2: 200'S & 1050'E from NW corner Section 7.
- D-3: 600'N & 1050'E from SW corner Section 6.
- D-4: 1800'N & 1050'E from SW corner Section 6.
- D-5: 750'N & 2150'E from SW corner Section 6.
- D-6: 1600'N & 2000'E from SW corner Section 6.

- AO-1: 850'N & 500'E from center Section 1.
- AO-2: 1150'N & 550'E from center Section 1.
- AO-3: 660'N & 150'E from W 1/4 corner Section 1.
- AB-1: 1750'N & 1320'E from center Section 1.
- AB-2: 1950'N & 200'E from center Section 1.
- AB-3: 1750'N & 1670'W from center Section 1.
- AB-4: 750'N & 2050'W from SE corner Section 36.
- AR-1: 725'S & 660'W from NE corner Section 1.
- AR-2: 20'N & 500'E from SW corner Section 31.
- AR-3: 550'N & 700'W from SE corner Section 36.

- AR-4: 1650'N & 1700'W from SE corner Section 36.
- AG-1: 2200'S & 450'W from NE corner Section 1.
- AG-2: 800'N & 1950'W from center Section 6.
- AG-3: 1125'S & 950'E from NW corner Section 6.
- AG-4: 450'N & 1000'W from center Section 6.



Area to be irrigated from stored water.

Supplemental irrigation from stored water--Detroit Reservoir Pt of Div 200'N & 1800'W from center Section 7, T10S, R5E, WM.

Application Map

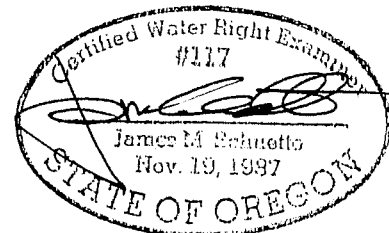
RECEIVED

MAY 09 1997

WATER RESOURCES DEPT.
SALEM, OREGON

Elmer & Gary Cook

Application #: G-14161 Permit # G18132



THIS MAP WAS PREPARED FOR THE PURPOSE OF IDENTIFYING THE LOCATION OF A WATER RIGHT ONLY AND IS NOT INTENDED TO PROVIDE LEGAL DIMENSIONS OR LOCATION OF PROPERTY OWNERSHIP LINES.

SUPERSEDING