

FINAL PROOF SURVEY MAP

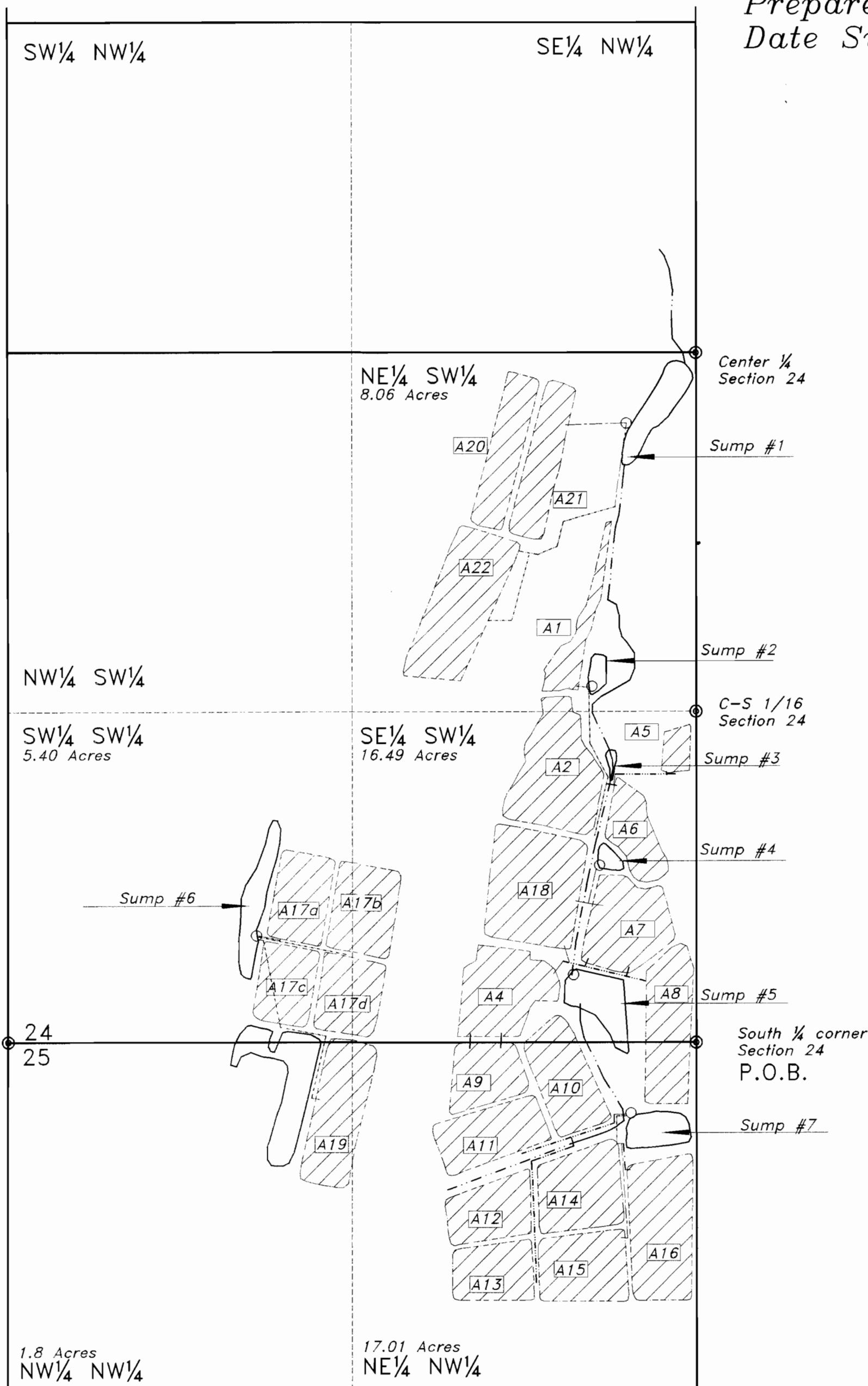
Located in portions NE $\frac{1}{4}$ SW $\frac{1}{4}$, SE $\frac{1}{4}$ SW $\frac{1}{4}$,
SW $\frac{1}{4}$ SW $\frac{1}{4}$, of Section 24 & NW $\frac{1}{4}$ NW $\frac{1}{4}$, NE $\frac{1}{4}$ NW $\frac{1}{4}$
of Section 25, Township 29 South, Range 15 West, W.M.
Coos County, Oregon
Application G-12600 Permit G-13133

Prepared For: *Kranberry Acres*
Prepared By: *Dennis Goude*
Date Surveyed: *October 25, 2001*




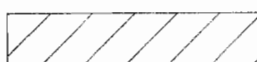
Scale
1" = 400'

PIPE LENGTHS
3" Ø MAINLINE 100'±
4" Ø MAINLINE 2000'±
5" Ø MAINLINE 1650'±
6" Ø MAINLINE 2500'±
BOG LATERALS WERE NOT MEASURED



NOTE:
Points of Diversion locations are all measured from the South $\frac{1}{4}$ corner of Section 24.
Sump #1 is located 2240 feet North and 270 feet West
Sump #2 is located 1370 feet North and 440 feet West
Sump #3 is located 1050 feet North and 350 feet West
Sump #4 is located 680 feet North and 400 feet West
Sump #5 is located 250 feet North and 500 feet West
Sump #6 is located 370 feet North and 1700 feet West
Sump #7 is located 270 feet South and 250 feet West

Bog acreage by $\frac{1}{4}$ $\frac{1}{4}$.
Section 24
NE $\frac{1}{4}$ SW $\frac{1}{4}$ 8.06 Acres
SW $\frac{1}{4}$ SW $\frac{1}{4}$ 5.40 Acres
SE $\frac{1}{4}$ SW $\frac{1}{4}$ 16.50 Acres
Section 25
NE $\frac{1}{4}$ NW $\frac{1}{4}$ 17.04 Acres
NW $\frac{1}{4}$ NW $\frac{1}{4}$ 1.8 Acres
Total Acreage 48.8 Acres

LEGEND
6 Inch pipe -----
5 Inch pipe -----
4 Inch pipe -----
3 Inch pipe -----
Canal -----
Pumphouse 
Cranberry Bogs 

NOTE:
The canal connects the sumps. Ground water flows freely in the canal between sumps the canal is not a source of water but merely a means of conveying the water.

EXAMINER'S DISCLAIMER STATEMENT
The preparation of this map was for the purpose of identifying the location of the Water Right only and has no intent to provide dimensions or location of property ownership lines.



RECEIVED
DEC 27 2001

Stuntzner Engineering & Forestry, L.L.C.
ENGINEERING • LAND SURVEYING • FORESTRY
PLANNING • WATER RIGHTS
705 South 4th St. Phone: (541) 267-2872
Post Office Box 118 Coos Bay, Oregon 97420 Fax: (541) 267-0588

Drawn By: Dennis Goude	Date: October 25, 2001
Checked By: Tom Hoshall	Drawing No.: 01-256
Designed By:	Revised:
Job Name: Kranberry Acres	Sheet 1 of 1