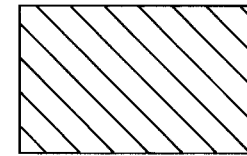
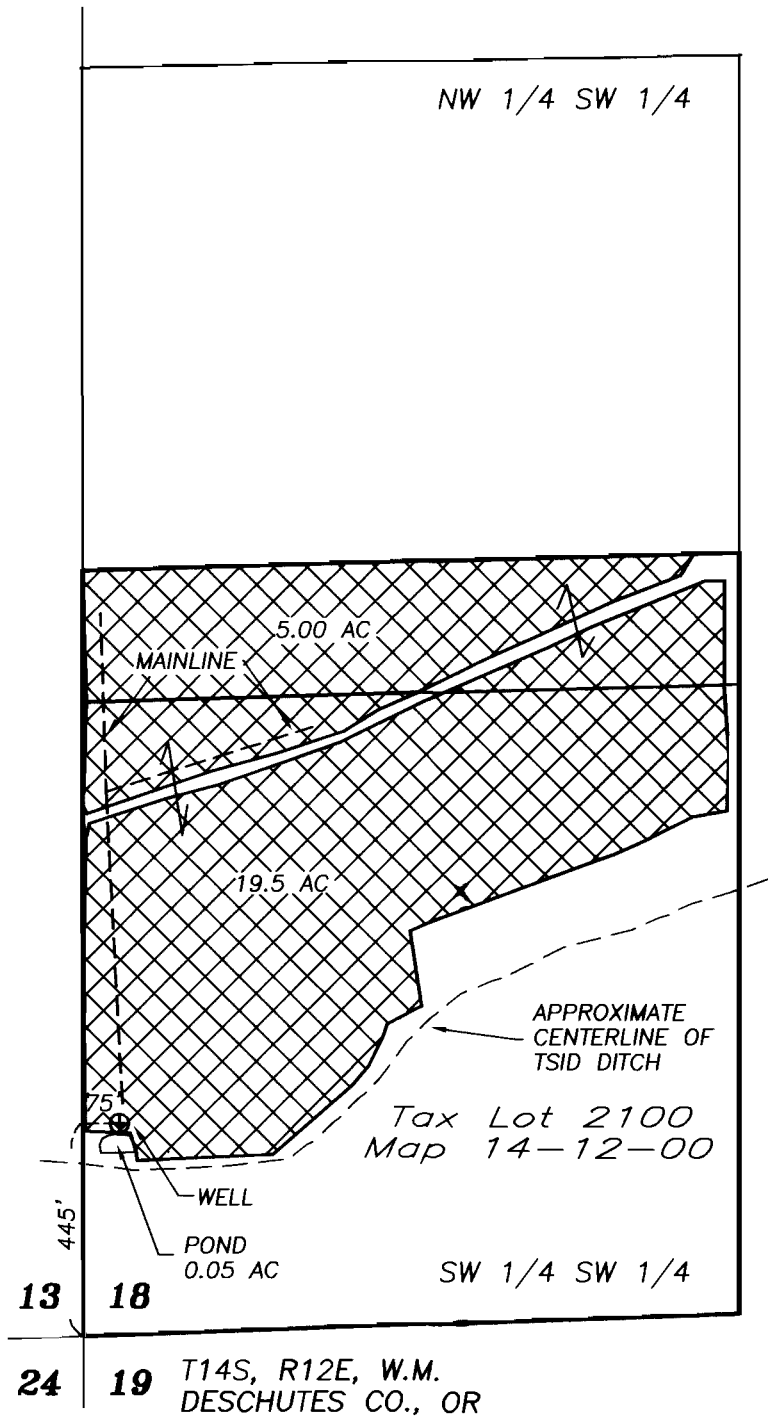


CLAIM OF BENEFICIAL USE

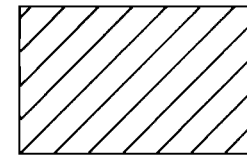
APPLICATION G-14261

PERMIT G-13171


IN THE NAME OF DARWIN D. McKIBBIN



AREA BENEFICIAALLY IRRIGATED UNDER PERMIT G-13171



PRIMARY WATER RIGHT: CERTIFICATE 74135, PRIORITY
DATE 12/31/1895 (THREE SISTERS IRRIGATION DISTRICT)



THIS MAP IS FOR THE PURPOSE OF IDENTIFYING THE LOCATION OF THE WATER RIGHT.
IT IS NOT INTENDED TO PROVIDE LEGAL DIMENSIONS OR LOCATIONS OF PROPERTY
OWNERSHIP LINES.



GRAPHIC SCALE - FEET