

T 4 S, R 2 W, WM

MARION COUNTY

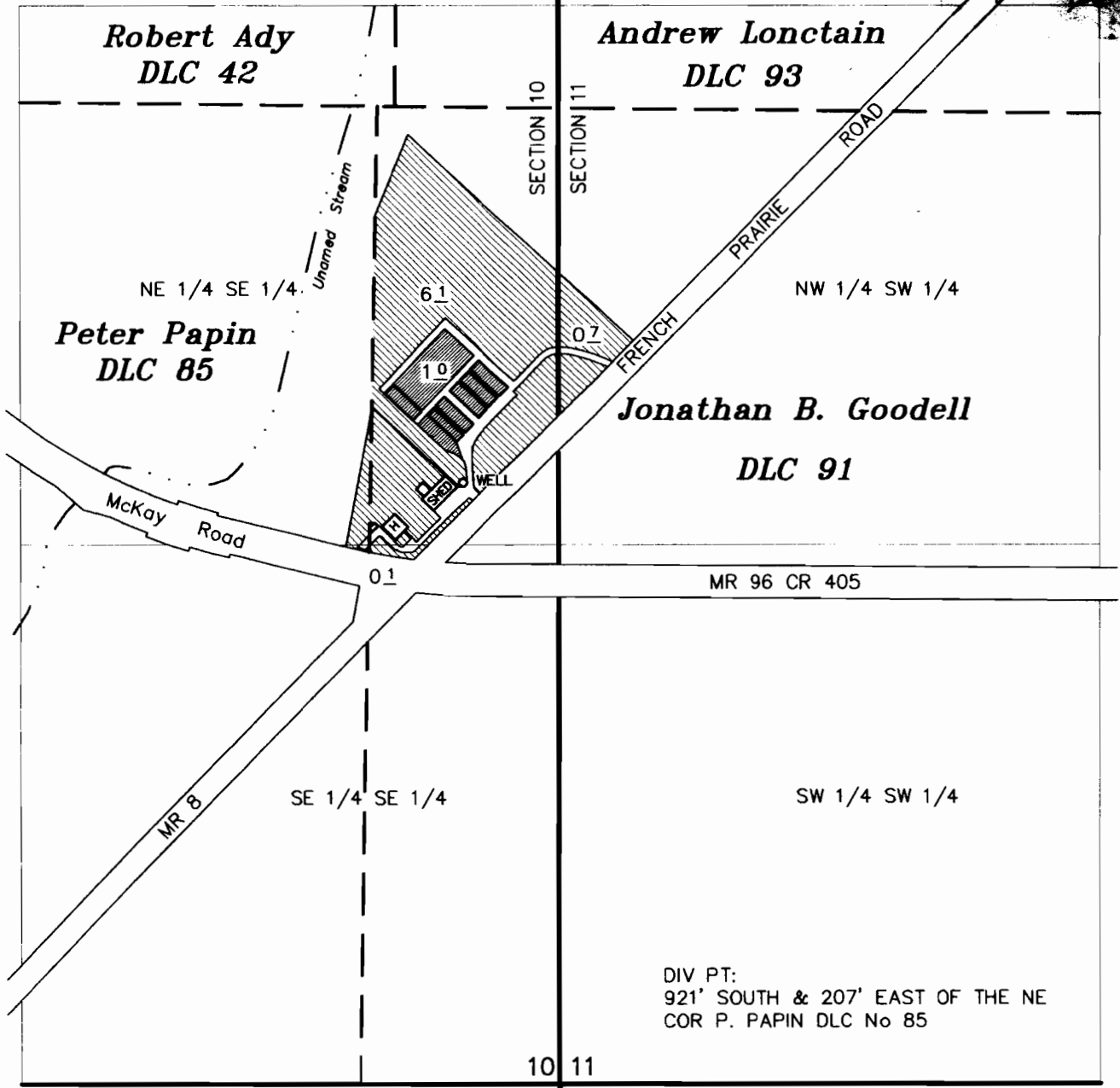
May 30, 1989

Robert Ady
DLC 42

Andrew Lonctain
DLC 93

Peter Papin
DLC 85

Jonathan B. Goodell
DLC 91



TAX LOTS 4 2W 10 300
4 2W 10 401

10 11
3 | 2



FINAL PROOF SURVEY

UNDER

Application No. G-14151 , Permit No. G-13193

in the name of

Jeffrey and Danielle Ferguson

-  CONTAINERIZED
-  IRRIGATION

Surveyed: MAY 7, 2003

Scale: 1" = 400'

NOTE

THIS MAP IS FOR THE PURPOSE OF IDENTIFYING THE LOCATION OF WATER RIGHTS AND HAS NO INTENT TO DIMENSION OR LOCATE PROPERTY OWNERSHIP LINES.



EXPIRES 12-31-03