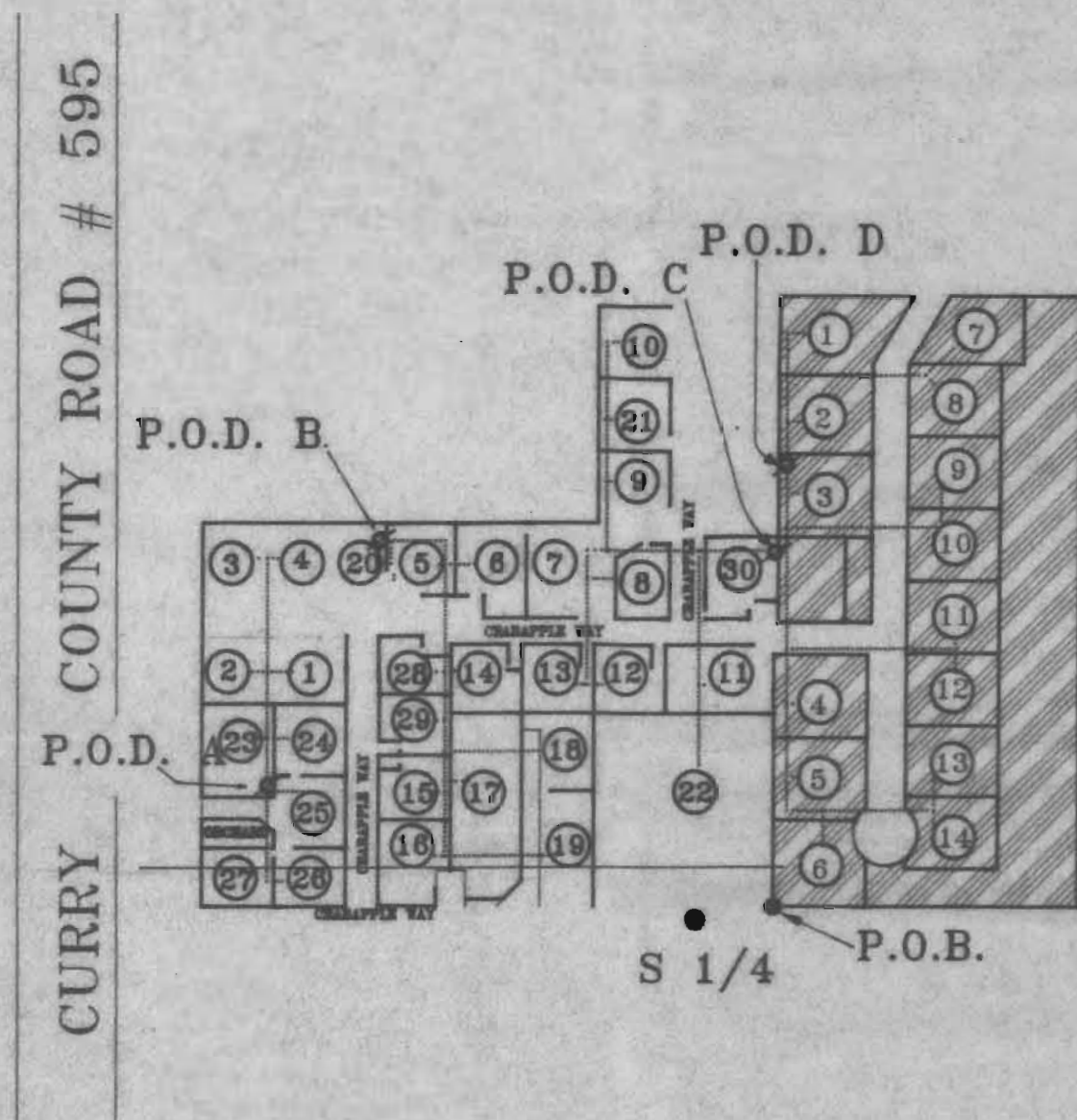






WATER RIGHTS APPLICATION MAP
 Located in the S 1/2 of Section 16,
 Township 36 South, Range 14 West, W.M.
CURRY COUNTY, OREGON
 Tax Lots 101, 500-517 & 700



LEGEND
 P.O.B 
 P.O.D. 
 PROPOSED ADDITION 
 PIPE 



SCALE
 1"=200 Feet
 (Assessor Scale)

NOTE:
 P.O.D. A serves 9 Units, 1-4 & 23-27
 P.O.D. B serves 11 Units, 5 & 6, 14 - 20,
 28 & 29
 P.O.D. C serves 10 Units, 7 - 13, 21, 22, & 30
 P.O.D. D Will serve the new addition of 14 Units

Application No. B-14439
Permit No. G13302

RECEIVED

JUL 14 1997

WATER RESOURCES DEPT.
 SALEM, OREGON

*Stuntzner Engineering
 & Forestry L.L.C.*

**ENGINEERING • LAND SURVEYING • FORESTRY
 PLANNING • WATER RIGHTS**

705 South 4th St. Phone: (541) 267-287
 Post Office Box 118 Coos Bay, Oregon 97420 Fax: (541) 267-058

Drawn By: Dennis Goude Date: July 10, 1997

Checked By: Don Jones Drawing No.: 96-061a

EXAMINERS DISCLAIMER STATEMENT

The preparation of this map was for the purpose of identifying the location of the Water Right only and has no intent to provide dimensions or location of property ownership lines.

NOTE:
 The P.O.B. is a BCIP WC for the South 1/4 Corner of Section 16.
 P.O.D. A is located 130.6 feet North and 551.3 feet West of the WC.
 P.O.D. B is located 339.3 feet North and 428.1 feet West of the WC.
 P.O.D. C is located 383.4 feet North and 1.7 feet East of the WC.
 P.O.D. D is located 475.5 feet North and 1.3 feet East of the WC.