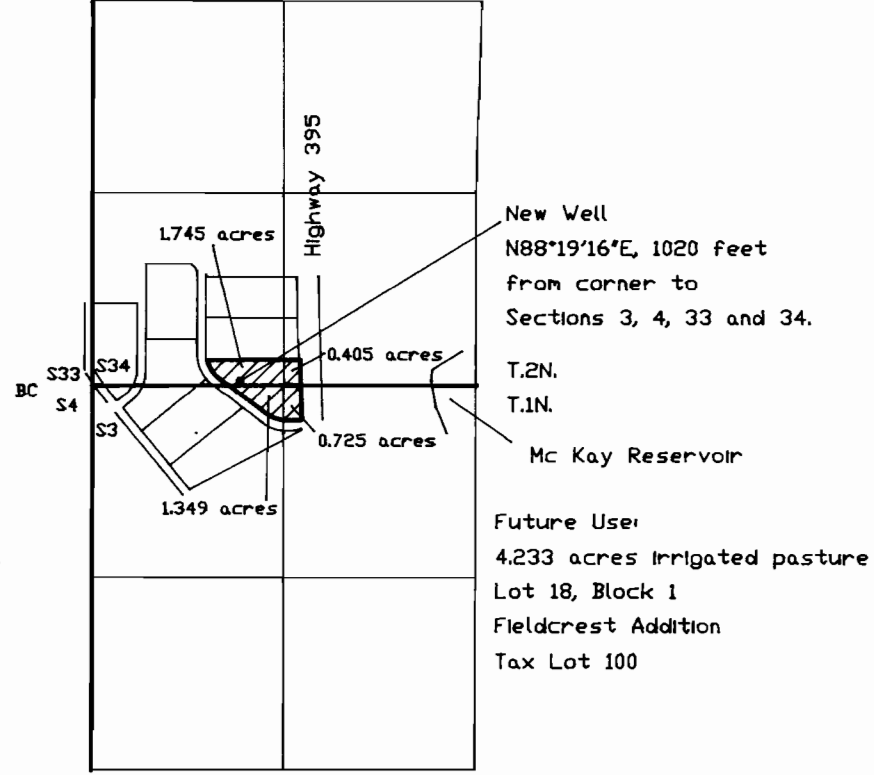
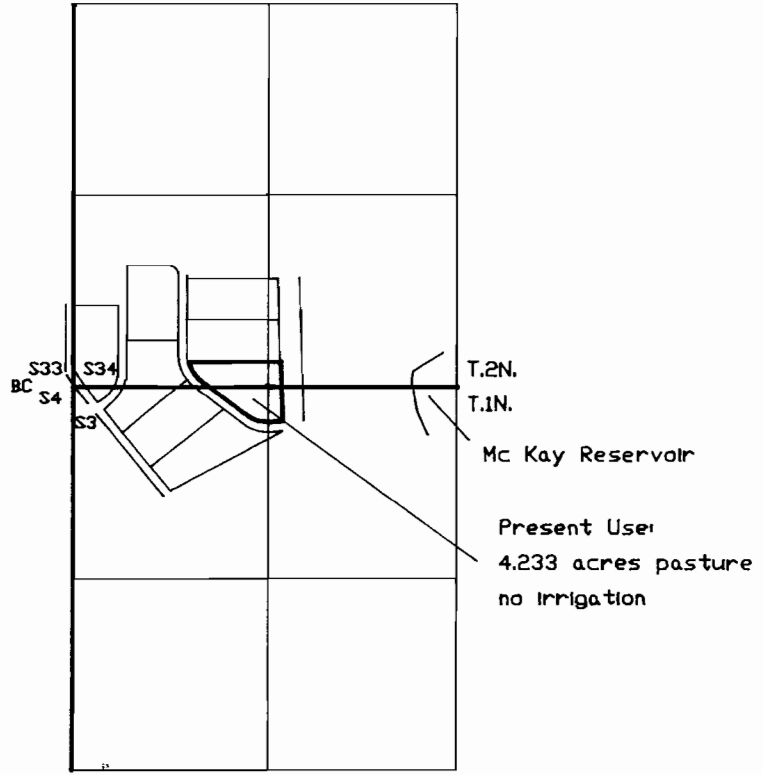
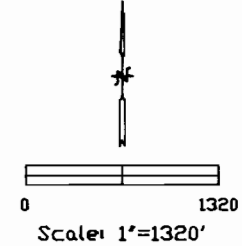


T.1N. and T.2N., R.32E., W.M.

FROM
SW 1/4
SEC. 34

TO
SW 1/4
SEC. 34



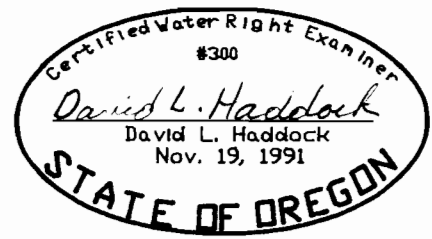
NW 1/4
SEC. 3

NW 1/4
SEC. 3

OWNER:
Mr. Leonard A. Wells Sr.
P. O. Box 1811
Pendleton, OR 97801
(541) 276-6061

Survey By:
CWRE 300
(renews 6-30-99)
David Haddock
P. O. Box 1574
Pendleton, OR 97801
(541)276-2174
March, 1997

NOTE:
The information shown
on this map is solely
for Water Rights
purposes. The data
shown does not represent
ownership information.



RECEIVED
 JUN 14 1997
 100 G 14539

WATER RESOURCES DEPT.
 SALEM, OREGON
 JUN - 2 1997

RECEIVED