

RECEIVED

Application No. 04154
Permit No. 01334

W1/4 CORNER

JUN - 2 1997

E1/4 CORNER

WATER RESOURCES DEPT.
SALEM, OREGON
NW1/4 SW1/4
13.93 IRRIGATED
ACRES
TAX LOTS
100 & 1000

CITY OF REDMOND NE1/4 SW1/4
CITY OF REDMOND
5.60 IRRIGATED ACRES
DESCHUTES COUNTY
9.60 IRRIGATED ACRES
1.11 ACRES OF
DUST CONTROL
AREA

TAX LOT
103

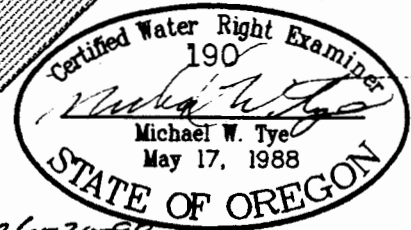
DESCHUTES COUNTY

SW1/4
SW1/4
22.22
IRRIGATED
ACRES

SE1/4SW1/4
6.47
IRRIGATED
ACRES

NOTE: THE WELL IS
LOCATED 982.1 FEET
NORTH, AND 44.0
FEET EAST OF THE
SECTION CORNER

1.04 ACRES
OF DUST
CONTROL AREA





29 28

32 33

SECTION CORNER

57.82 ACRES OF WATERED AREA
2.15 ACRES OF DUST CONTROL AREA

S1/4 CORNER

-  = Irrigated Area
-  = Dust Control Area

CERTIFICATE:

I, MICHAEL W. TYE, CERTIFIED WATER RIGHT EXAMINER IN THE STATE OF OREGON, HEREBY CERTIFY THIS APPLICATION MAP WAS PREPARED UNDER MY SUPERVISION. THE PREPARATION OF THIS MAP IS FOR THE PURPOSE OF IDENTIFYING THE LOCATION OF THE WATER RIGHT ONLY AND HAS NO INTENT TO PROVIDE DIMENSIONS OR LOCATIONS OF PROPERTY OWNERSHIP LINES.

WATER RIGHTS APPLICATION MAP FOR
DESCHUTES COUNTY FAIRGROUNDS
A PORTION OF THE SOUTHWEST 1/4 OF
SECTION 28, TOWNSHIP 15 SOUTH,
RANGE 13 EAST, WILLAMETTE MERIDIAN,
DESCHUTES COUNTY, OREGON

SCALE 1"=400' DATE 5-16-97 SURVEY BY SURVEY DRAWN BY S.R.K. ORDER NO. 2400-22B

SUN COUNTRY ENGINEERING & SURVEYING, INC.
61555 PARRELL ROAD BEND, OREGON 97702 PHONE 382-8882