

FINAL PROOF SURVEY

CLAIM OF BENEFICIAL USE

APPLICATION NO. G-14599
 PERMIT NO. G-13449

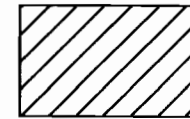
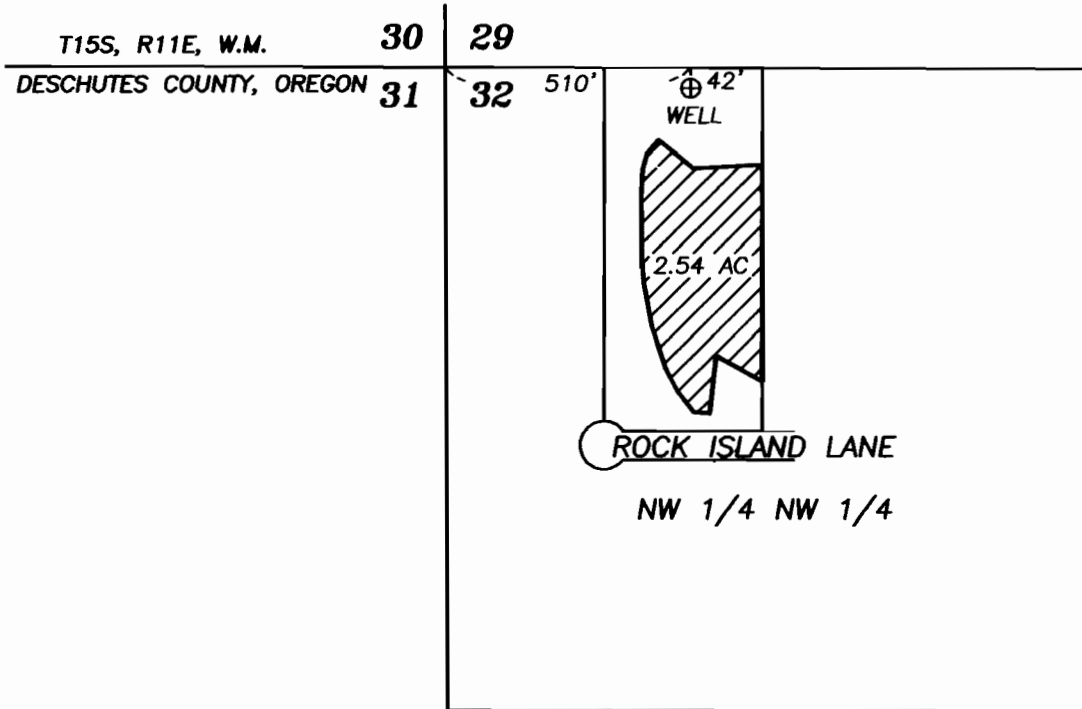
IN THE NAME OF HAL NICHOLS

TAX LOT 600 MAP 15-11-32B

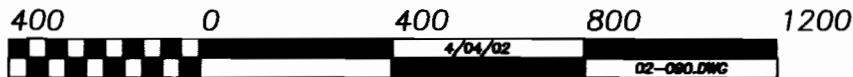
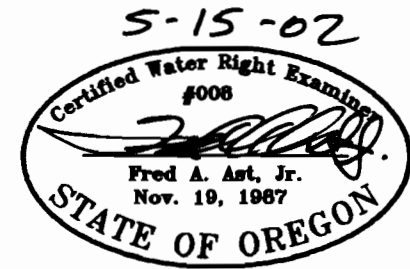

RECEIVED

JUN 24 2002

WATER RESOURCES DEPT.
 SALEM, OREGON



IRRIGATED AREA



GRAPHIC SCALE: 1"=400'

THIS MAP IS FOR THE PURPOSE OF IDENTIFYING THE LOCATION OF THE WATER RIGHT.
 IT IS NOT INTENDED TO PROVIDE LEGAL DIMENSIONS OR LOCATIONS OF PROPERTY
 OWNERSHIP LINES.