






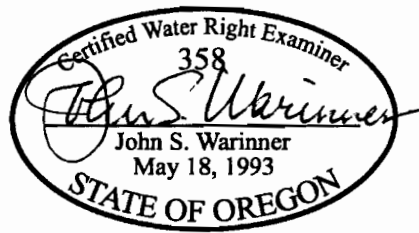
- 
**Authorized POA**  
 Authorized POA is basalt groundwater well located 955 feet S and 970 feet E from W/4 Corner of Section 34. Well Logs UMAT 6053 and UMAT 6366.
- 
**Proposed (Additional) POA**  
 Proposed POA is basalt groundwater well located 930 feet S and 1212 feet E from W/4 Corner of Section 34. Does not currently exist.
- 
**Authorized POU**  
 Authorized Place of Use is 24.77 acres in the NW/4 of SW/4 of Section 34, T6N, R35E, WM. No changes proposed to place of use.
- 
**Affected Portion of POU**  
 8.59 acres (Tax Lot 800) served by additional well.

T6N, R35E, S34, WM  
 Umatilla County

  
 1 inch = 400 feet

The purpose of this map is to identify the location of a water right. It is not intended to provide information regarding the location of property ownership boundary lines.

FOUNTAINHEAD  
 1204 Alvarado Terrace  
 Walla Walla, WA 99362  
 (509) 529-2646 phone



**PERMIT AMENDMENT MAP**  
**App G-14112 Permit G-13451**

in the name of  
**PAUL ZEHR**  
 Revised 18 DEC 2008