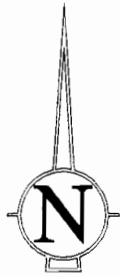


34 | 35
3 | 2



Point of Diversion
(Well located 1330.0' east
and 352.5' south of NW
corner of Section 2)

332.5'
330.0'

1320.0'

C-14681

1993

1320.0'

6 AC.
New Primary
Water Right

3 AC.
New Supplemental
Water Right*

820.0'

400.0'

100.0'

NW 1/4, NW 1/4

NE 1/4, NW 1/4

332.5'
330.0'
Old Milton Hwy.

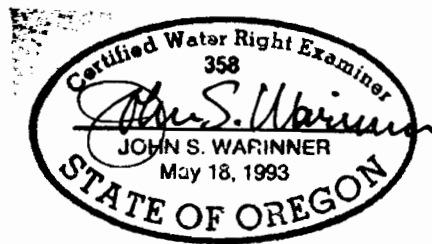

NW 8th Ave.

FEB 9 1993
LANDS DEPT.
RECORDS

JAN 2 1993

LANDS DEPT.
STATE OF OREGON

SCALE = 1" : 300'



* Supplemental to 1904 right
on Powell Ditch

In the name of:
Thomas J. Waliser
Rt. 1 Box 102
Walla Walla, WA 99362
NE1/4, NW1/4, SEC2, T5N, R35E, WM

INFORMATION:

The purpose of this map is to identify the location of the water right. It is not intended to provide information relative to the location of property lines.

Fountainhead Irrigation, Inc.

Project Name:

Waliser Water Right
Walla Walla, WA

Project No. 98-xx

Date: 01-23-98 **Sheet No.** 1 of 1



**Fountainhead
Irrigation, Inc.**

PO Box 2197 Walla Walla, WA 99362

Phone (509) 529-2646 Fax (509) 522-5251

WATER RIGHT
APPLICATION MAP