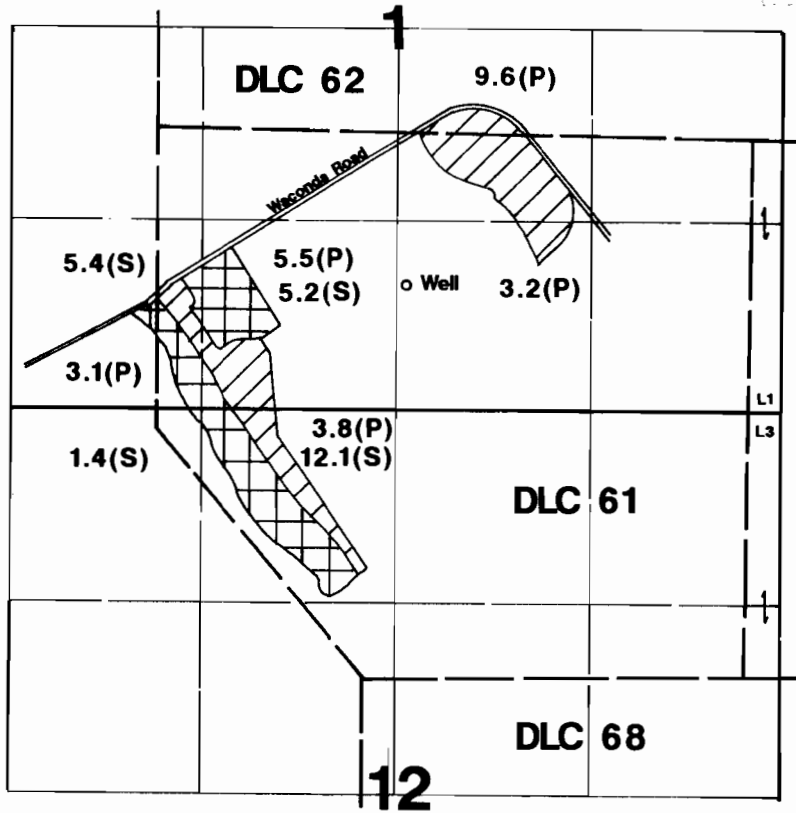

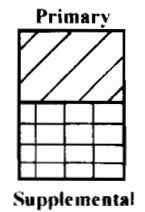


T.6S. R.3W., W.M



1" = 1320'



Well is located 990'S & 2370'W from NE corner of DLC 61.

Final Proof Survey

Application #: G-14727 Permit #: G-13581

In Name Of

Bell Farms Inc.

Surveyed on March 24, 2000 by JM Schuette

This Map Was Prepared For The Purpose Of Identifying The Location Of A Water Right Only And Is Not Intended To Provide Legal Dimensions Or Location Of Property Ownership Lines.

