

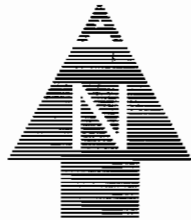
GROUNDWATER APPLICATION MAP

IN THE NAME OF

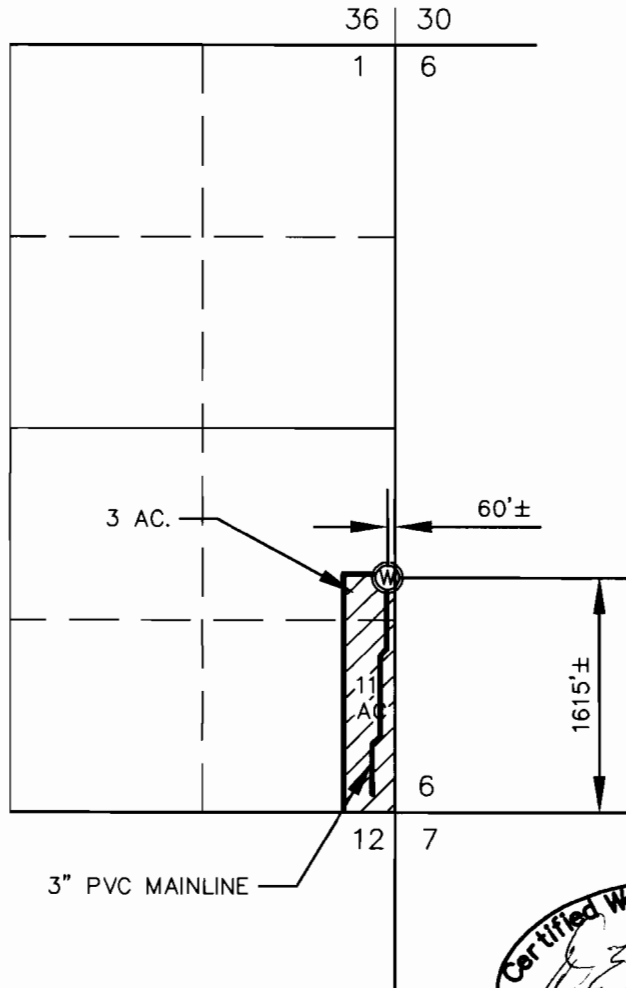
LAURELHURST PARK IMPROVEMENT DISTRICT

WATER RESOURCES DEPT
SALEM, OREGON



LOCATED IN THE NE SE, SE SE, SEC. 1, T.39S., R.09E., W.M.
KLAMATH COUNTY, OREGON



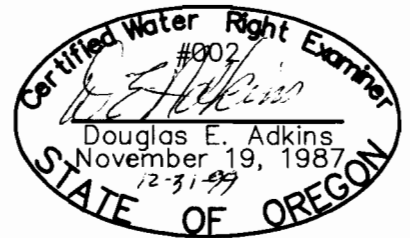
SCALE: 1" = 1320'



LEGEND

- 11 AC PROPOSED IRRIGATED ACRES PER 1/4
-  PROPOSED AREA OF DOMESTIC EXPANDED USE
-  PROPOSED WELL

THIS MAP IS FOR THE PURPOSE OF IDENTIFYING THE LOCATION OF THE WATER RIGHT ONLY AND HAS NO INTENT TO PROVIDE DIMENSIONS OR LOCATION OF PROPERTY LINES.



EXPIRES 12/31/99

ADKINS



No. G-14699

No. G-13670

Engineers ▲ Planners ▲ Surveyors

2950 Shasta Way • Klamath Falls, Oregon 97603 • (541) 884-4666 • FAX (541) 884-5335

Klamath Falls, OR • Medford, OR • Alturas, CA

FEBRUARY 11, 1998

JOB No. 1936-01