

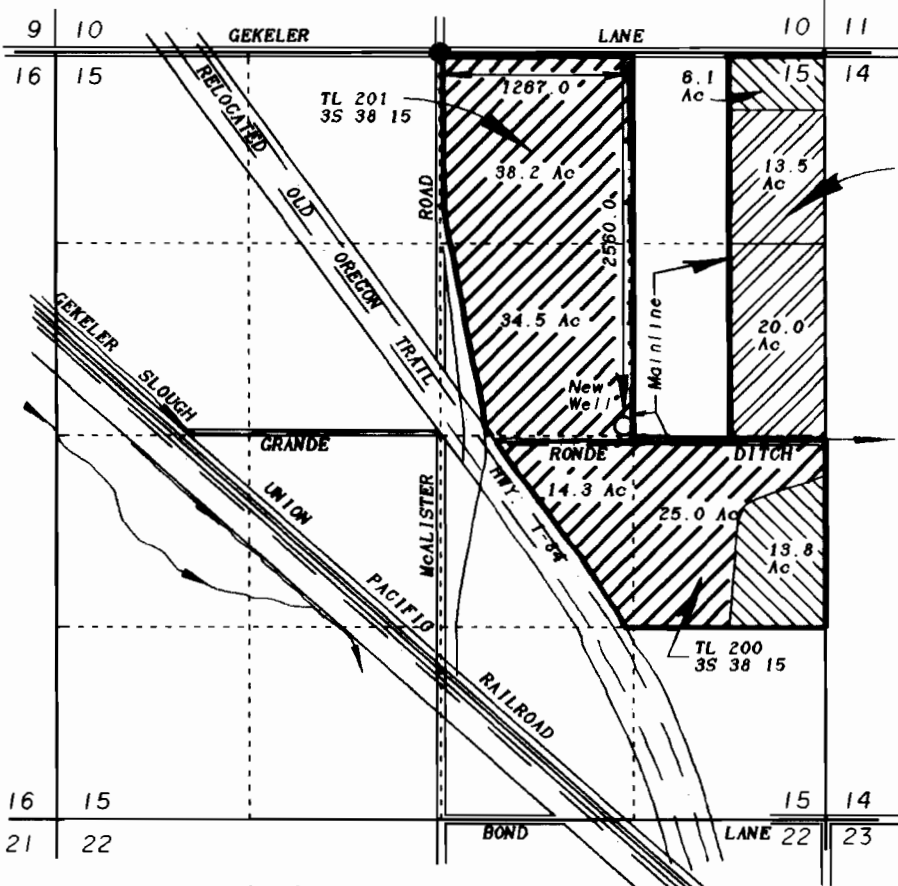
RECEIVED

MAR 17 1998


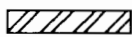
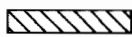
FEB 24 1998


WATER RESOURCES DEPT.  
SALMON OREGON

T 3 S R 38 E



SCALE 1" = 1320'

-  Lands irrigated under Certificate 6299 requesting supplemental water from well.
-  Lands irrigated under Permit No. 902, Certificate No. 3323 ( see also T-7400 & T-7152 ) requesting supplemental water from new well.
-  New lands irrigated by new well requesting Primary water right from new well.



**WATER RIGHT APPLICATION  
 FOR NEW WELL  
 FOR  
 R.D. MAC INC**

BY  
**BAGETT - GRIFFITH & BLACKMAN**  
 2006 ADAMS AVENUE  
 LAGRANDE, OREGON 97850

February 14, 1998

APPLICATION NO. 6-14698

PERMIT NUMBER 6-13726

NOTE: The preparation of this map was for the purpose of identifying the location of the proposed water right and has no intent to provide dimensions or location of property ownership lines. Location information shown hereon was furnished by the applicant.