

AREA OF USE

SECTION 25

NE 1/4, SW 1/4 - 18.4 ACRES
 NW 1/4, SW 1/4 - 1.1 ACRES
 SW 1/4, SW 1/4 - 34.0 ACRES
 SE 1/4, SW 1/4 - 37.8 ACRES
 NW 1/4, SE 1/4 - 36.7 ACRES
 SW 1/4, SE 1/4 - 39.3 ACRES

SECTION 36

NE 1/4, NE 1/4 - 37.5 ACRES
 NW 1/4, NE 1/4 - 36.0 ACRES
 SW 1/4, NE 1/4 - 39.2 ACRES
 SE 1/4, NE 1/4 - 36.9 ACRES
 NE 1/4, NW 1/4 - 37.3 ACRES
 NW 1/4, NW 1/4 - 38.1 ACRES
 SW 1/4, NW 1/4 - 40.6 ACRES
 SE 1/4, NW 1/4 - 39.2 ACRES


TOTAL AREA OF USE = 472.1 ACRES



1" = 1320'
 SECTIONS 25 AND 36
 T. 2 S., R. 38 E., W.M.
 UNION COUNTY, OREGON

NOTE:
 THIS MAP IS FOR THE PURPOSE
 OF LOCATING A WATER RIGHT
 ONLY AND IS NOT INTENDED TO
 PROVIDE LEGAL DIMENSIONS OR
 LOCATIONS OF PROPERTY LINES.

LEGEND



PERMIT# G-13758
 AUTHORIZED PLACE OF
 USE - 472.1 ACRES




POINT OF DIVERSION - WELL



SECTION LINE



1/4 1/4 SECTION LINE



LIMITS OF IRRIGATED AREA




IRRIGATION LINES AND PIVOTS



EXPIRATION DATE: 12-31-04

DATED: 8-20-09



THE POINT OF DIVERSION, A WELL IS
 LOCATED 10 FEET NORTH AND 110
 FEET EAST FROM THE S.W. COR. OF
 SECTION 25.

DATE OF SURVEY: 7/06/04
 LAST UPDATED: 8/09/04



CLAIM OF BENEFICIAL USE MAP
 CASE AG PROPERTIES LLC
 63136 WALLSINGER ROAD COVE, OREGON, 97824
 PERMIT G-13758 APP. FILE # G-14929

FIGURE
1