

RECEIVED

G 14987

APR - 6 2000

C-13809


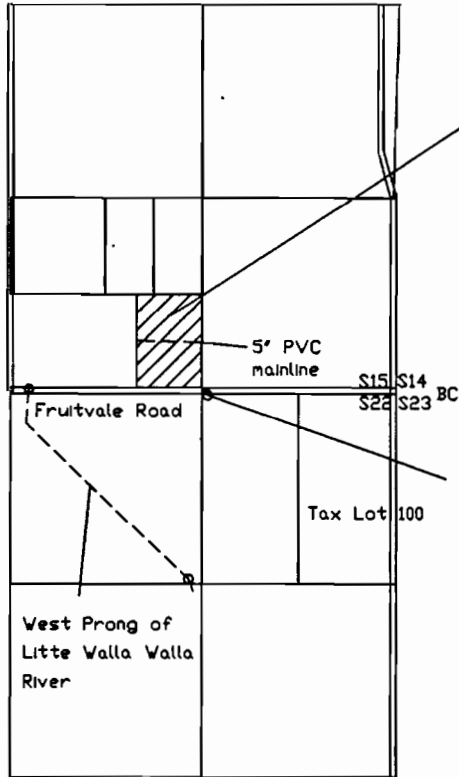
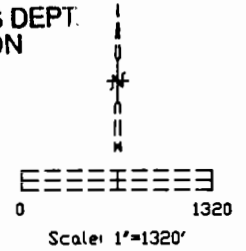
FINAL PROOF SURVEY

T.6N., R.35E., W.M.

SE1/4 Sec.15  
NE1/4 Sec.22

WATER RESOURCES DEPT.  
SALEM, OREGON

Detail  
Permit  
G-12821  
6.79 Acres




1" laterals  
with 1/4" risers  
34 rows with  
22 R10 sprinklers  
per row  
tax lot 600 -6.79 acres

Diversion Point  
Well 30' south and  
1290' west of  
northeast corner  
section 22

OWNER:  
Mr. James Waliser  
89049 Winesap Road  
Milton-Freewater, OR 97862  
(541) 938-3149

Survey By:  
CWRE 300  
(renews 6-30-99)  
David Haddock  
P. O. Box 1574  
Pendleton, OR 97801  
(541)276-2174  
March, 1999



NOTE:  
The information shown  
on this map is solely  
for Water Rights  
purposes. The data  
shown does not represent  
ownership information.

Davis