
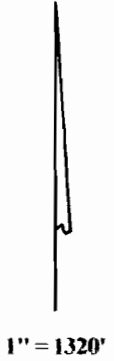
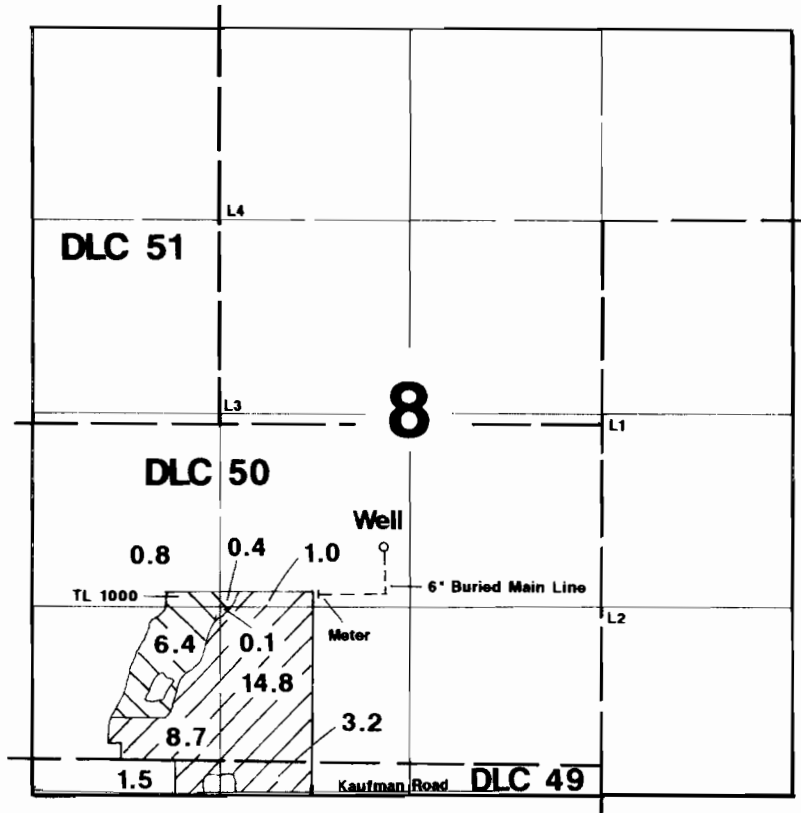


RECEIVED

SEP 2 2005

WATER RESOURCES DEPT.  
SALINA OFFICE

# T.7 S., R.1W., W.M.



Well is located 850' S and 1500' W from the NE corner of DLC 50.

## Final Proof Survey

In the Name of

# Melvin Kaufman

Application #: G-15111    Permit #: G-13841

Surveyed on September 8, 2005 by JM Schuette

This Map was Prepared for the Purpose of Identifying the Location of a Water Right Only and is Not Intended to Provide Legal Dimensions or Location of Property Ownership Lines.

