


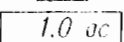




Notes:

- 1) Primary rights to be supplemented by this application are adjudicated under Permit 2716, Certificate 50908, with sources of Pony Creek and Trout Creek, per pending Transfer Application T8451.
- 2) This map is to be used for water rights only and is not intended to be used to depict property boundaries.
- 3) This land is part of Tax Lot 1600.

LEGEND

-  GROUND WATER TO SUPPLEMENT CRAM DITCH RIGHTS PER TRANSFER 8451 FOR IRRIGATION
-  GROUND WATER TO SUPPLEMENT CRAM DITCH RIGHTS PER TRANSFER 8451 FOR POND MAINTENANCE
-  GROUND WATER TO BE NEW PRIMARY IRRIGATION WATER RIGHT.
-  1.0 ac AREA OF WATER RIGHT
-  PROPOSED TOP OF DAM



G-15105
Q-13875

TERRASCOPE, INC.
405 SW Eighth St
Portland, OR 97256
(503) 541-5485
(503) 544-7854

WELL PERMIT APPLICATION MAP
SEC. 10, T9S, R15E, W.M.
JEFFERSON CO., OR
For: Columbia Empire Farms

DRAWING NO: P1500-5
DATE: 3/10/00
DRAWN BY: JLN
CHECKED BY: JLN/BAE
PROJECT NO: P618-1500