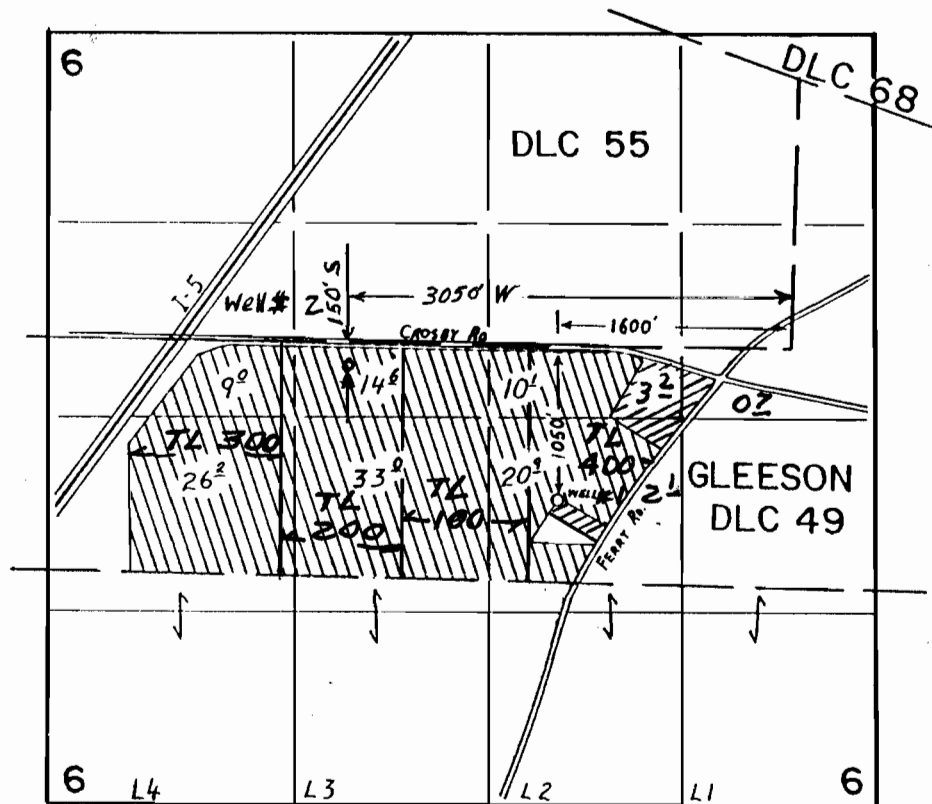



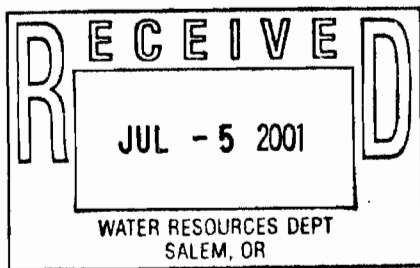
T5S, R1W, WM



 Primary
 Suppl.

Appl. G-15285

Permit G-15023



WATER RIGHT MAP FOR
FESSLER FAMILY LLC

THIS MAP WAS PREPARED FOR THE PURPOSE OF IDENTIFYING THE LOCATION OF A WATER RIGHT ONLY AND IS NOT INTENDED TO PROVIDE LEGAL DIMENSIONS OR LOCATION OF PROPERTY OWNERSHIP LINES.

