

# Map for: RED RIDGE FARMS

Location: The NE 1/4 of the NE 1/4 and the NW 1/4 of the NE 1/4, within Section 4 of Township 4 South, Range 3 West, Willamette Meridian, Yamhill County, Oregon.

Tax Lot: 4304-201

Application No.




Date : 13 December 2000 Scale : 1" = 400'

I certify that the information I have provided in this application is an accurate representation of the proposed water use and is true and correct to the best of my knowledge. It is to be used for the purpose of identifying the location of water right only and is not intended to provide legal dimensions or locations of property ownership lines.

North

  
 Matt Dunckel, CWRE

LEGEND:

-  = Property line
-  = Section line
-  = "40" line

By : Matt Dunckel & Assoc.  
 19010 Baker Creek Rd.  
 McMinnville, Oregon 97128  
 Phone : 472-7904



= IRRIGATION PLACE OF USE.



**Application No.** 9 15270  
**Permit No.** 9 15057

33	34
4	3

**RECEIVED**  
 DEC 22 2000  
 WATER RESOURCES DEPT  
 SALEM, OREGON

BREYMAN ORCHARDS ROAD

DOMESTIC PLACE OF USE  
 HOUSE  
 South 1127' and West 1331' of the NE Corner of Section 4.

1.10 Ac.

1.65 Ac.

GREENHOUSES

DIVERSION POINT  
 EXISTING WELL  
 South 1208' and West 1430' of the NE Corner of Section 4.

NOTE

All dimensions are scaled from an aerial photograph.