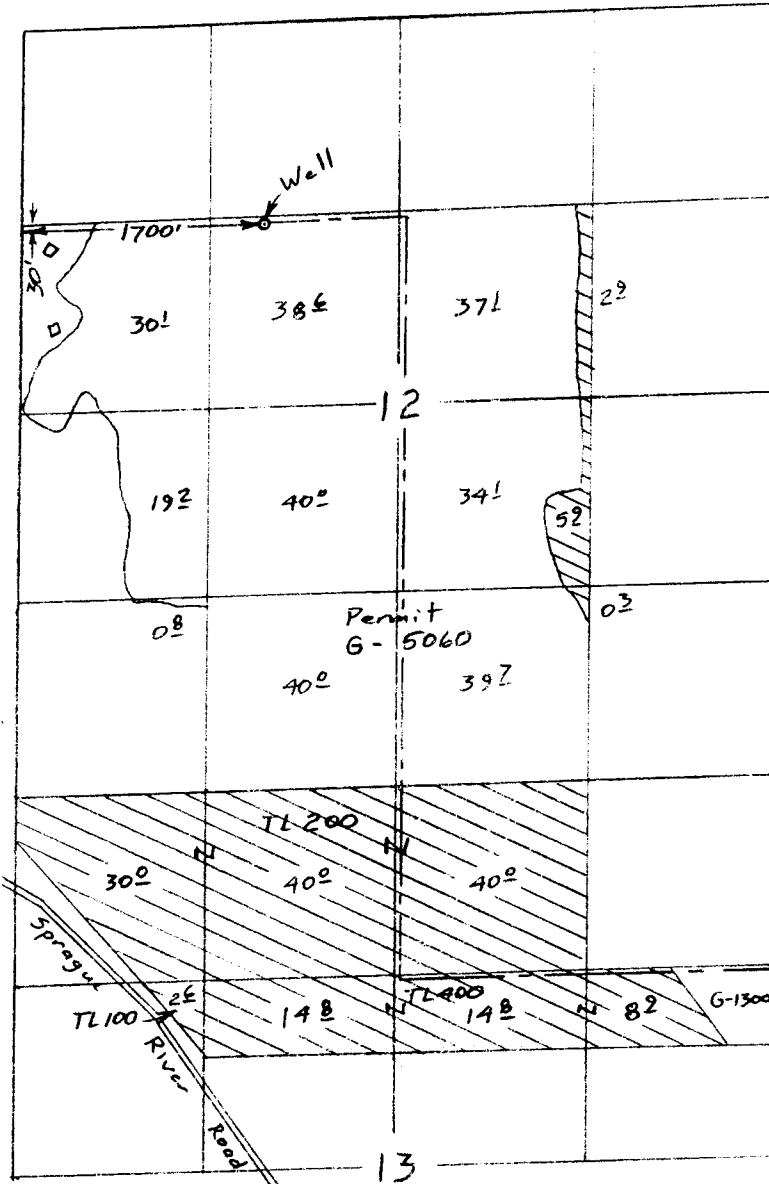
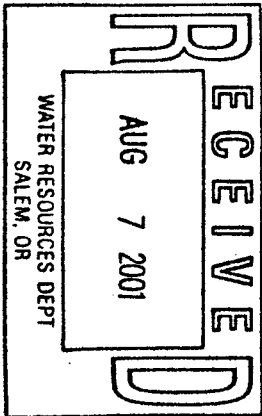


TOWNSHIP 35 SOUTH, RANGE 9 EAST, W.M.




Scale 1" = 1320'



Application No. *915573*  
 Permit No.

Application Map  
 for  
 LONE PINE RANCH  
 of Southern Oregon, Inc.



This map is for the purpose of locating a water right only and has no intent to provide legal dimensions or the location of property lines.

**ESTES SURVEYS, LLC**  
 PO Box 17519      60382 Arnold Rd  
 Salem, OR 97305-7519      Bend, OR 97702  
 (503) 585-7593      (541) 382-7391