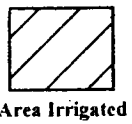
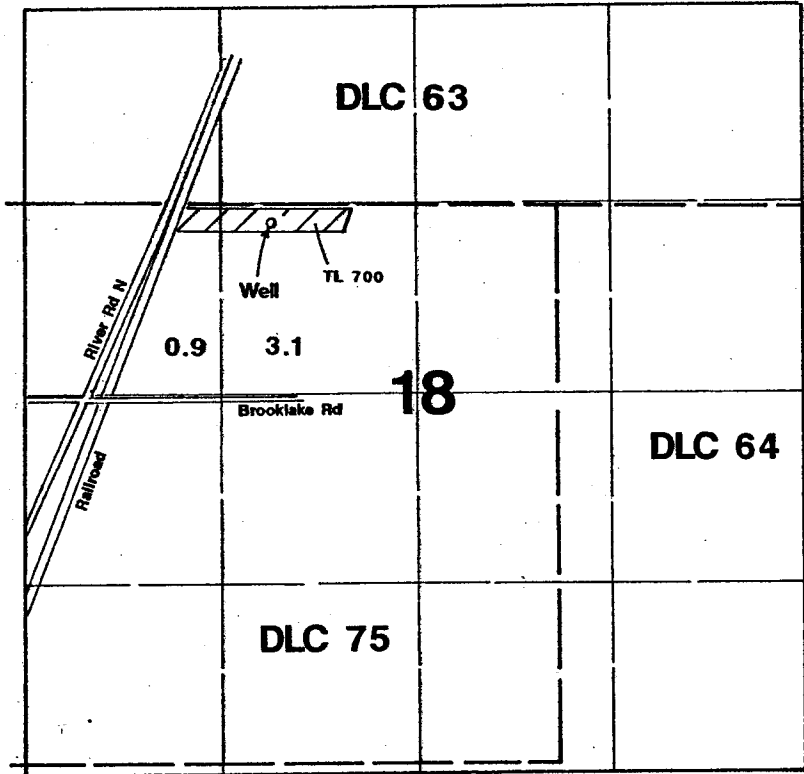
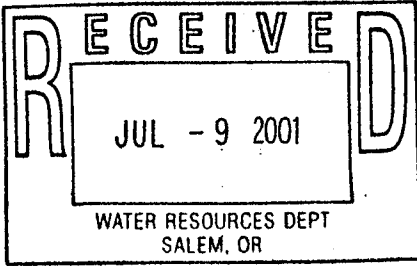


# T.6S., R.2W., W.M



Well is located 130'S & 1920'W of NE corner DLC 75.

## Application Map

### Eulalio O. Villarreal

Application #:

Permit #:

Application No. 915556  
Permit No. 15137

This Map Was Prepared For The Purpose Of Identifying The Location Of A Water Right Only And Is Not Intended To Provide Legal Dimensions Or Location Of Property Ownership Lines.

