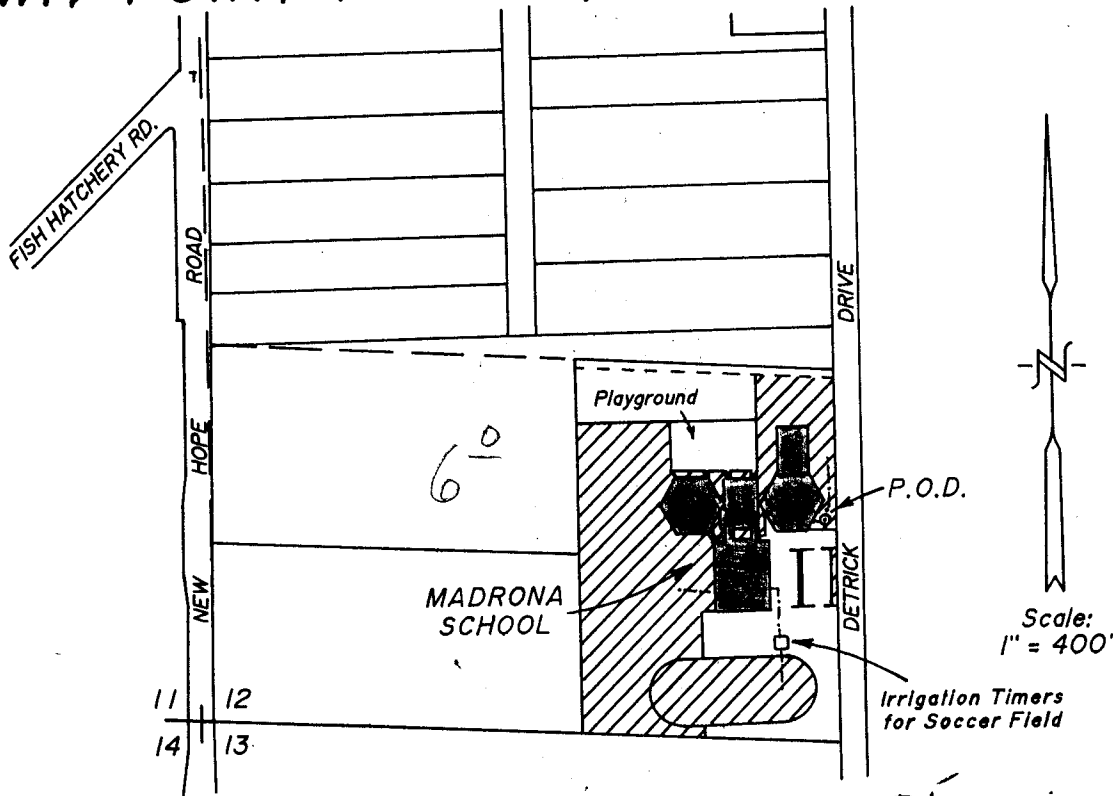
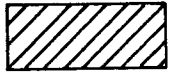


SW1/4 SW1/4 SEC. 12, T.37 S., R.6 W., W.M.



Application No. 915335
Permit No.

LEGEND:



Proposed Place of Use per this Application
 6.0 Acres in the SW1/4 SW1/4 Sec. 12

 P.O.D.

Approximate location of 1 1/2" PVC Pipe
 Existing Well = Point of Diversion
 400' N & 1320' E of the SW corner of Section 12

Purpose of this Application: Appropriate ground water for Irrigation and Domestic Use.

Subject Property: T.L. 4200-94, Map No. 37-6-12-3

NOTE: Location of Buildings are Approximate only. Area of use has been determined by Planimeter from an Aerial Photo dated 6-22-86.

This plat was prepared for the purpose of identifying the location of the water right only. There is no intent to provide dimensions or locations of property ownership lines.

RECEIVED

MAR 05 2001


WATER RESOURCES DEPT.
 SALEM, OREGON

PROJECT NO.
 420-95-304

DRAWING NO.
 57-8.5.11

DATE
 Dec. 19, 2000

SCALE
 1" = 400'



PLAT OF WATER RIGHT APPLICATION
 LOCATED IN
 SW1/4 SW1/4 SEC. 12, T.37 S., R.6 W., W.M.
 JOSEPHINE COUNTY, OREGON

PREPARED FOR:
 THREE RIVERS SCHOOL DIST.
 8550 New Hope Rd.
 Grants Pass, OR 97527
 Tel. 862-3111

PREPARED BY:
 WICKS ENGINEERING & SURVEYING
 311 N.E. "D" Street
 Grants Pass, OR 97526
 Tel. 479-3436