

T.6S. R.1E. Sec. 31

T.6S. R.1W. Sec. 36

T.7S. R.1E. Sec. 6

T.7S. R.1W. Sec. 1

Application No. 915695

Permit No. G-15282

Well 1 is located 1,280 feet north and 435 feet east of the southwest corner of Section 31.

Well 2 will be located 1,235 feet north and 85 feet east of the southwest corner of Section 31.

R1W R1E

Tax Lot 900

Tax Lot 2300

Well 1
MARI
51915

2.4
acres

Forest Ridge Road

Area (33.9 acres) to be irrigated.

NW
SW

SE
SE


Well 2

8.4
acres

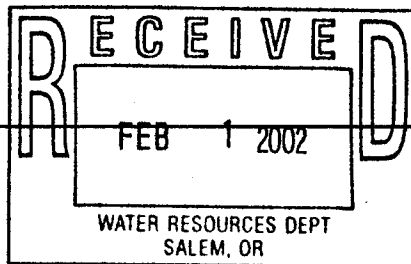
Tax Lot 2200

16.7
acres

SW
SW



EXPIRATION DATE: 6/30/03



T6S
T7S

36 31

1 6

2.8
acres


3.6
acres

NE
NE

NW
NW

R1W R1E

Scale: 1" = 400'



This map was prepared for the purpose of identifying the location of a water right only and is not intended to provide legal dimensions or location of property ownership lines.



Permit Application Map for Groundwater Rights

Pacific Hydro-Geology Inc.

Tree Frog Nursery
T.6S. R.1E Sec. 31C, TL 900, 2100, 2200, and 2300