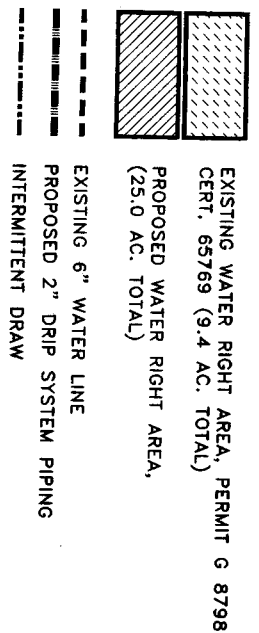
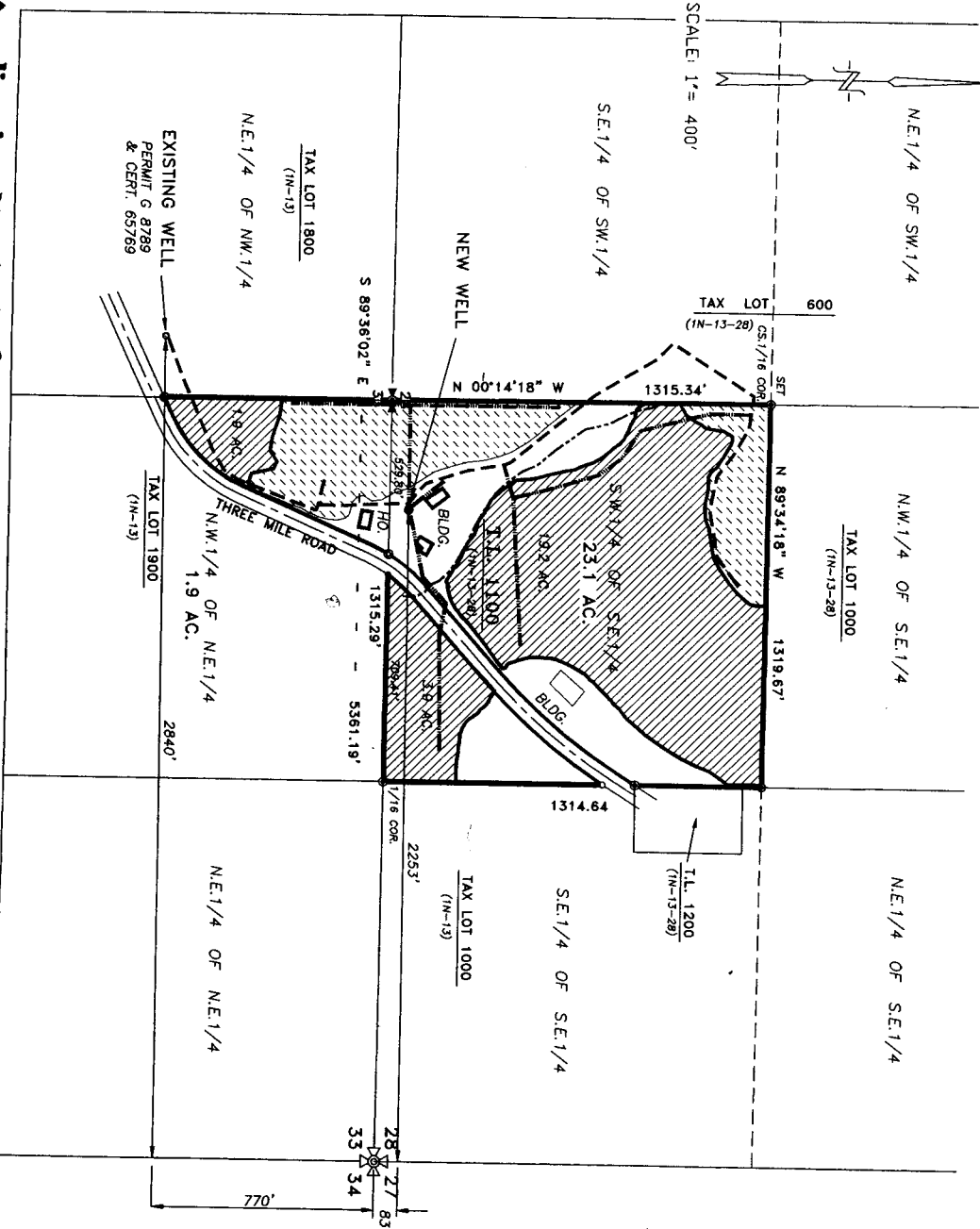
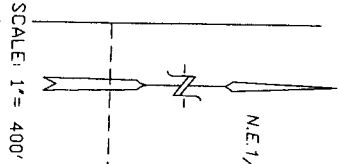


IN THE SW.1/4 OF SE.1/4, SEC. 28 & NW.1/4 OF NE.1/4, SEC. 33, TWP.1 N., RANGE 13 E. W.M.
 WASCOCO COUNTY, OREGON




WATER RIGHT APPLICATION MAP

SCALE: 1" = 400'

CERTIFICATE No. _____
 PERMIT No. _____
 IN THE NAME OF:
 REBECCA NELSON
 DATE: JANUARY 15, 2002
 RECEIVED
 MAR 05 2002
 WATER RESOURCES DEPT.
 SALEM, OREGON

BY: TENNESON ENGINEERING CORP.
 409 LINCOLN STREET,
 THE DALLES, OREGON, 97058
 PH: (541) 286-9177
 FAX (541) 296-6657

RECEIVED
 JAN 25 2002
 WATER RESOURCES DEPT.
 SALEM, OREGON



RENEW: 12/31/03

NOTE:
 THIS MAP IDENTIFIES THE LOCATION OF THE WATER RIGHT ONLY AND IS NOT INTENDED TO PROVIDE DIMENSIONS OR LOCATE PROPERTY OWNERSHIP LINES.

Application No. 6-15719
 Permit No. G-15284

W.O. #10299