

Application No. G-15088

Permit No. T.3S. R.3W. Section 33

G-15329

Well is located 47 feet south and 1,057 feet west of the northwest corner of A.C. Smith Claim.

Northwest Corner A. C. Smith Claim per CSP-9436

Well YAMH 52744

0.9 acres

0.5 acres

Hilltop Lane

TL 301

Hilltop Lane

11.0 acres

TL 317


5.9 acres

Hilltop Lane


Breyman Orchards Road

33

Area to be irrigated.




EXPIRATION DATE 6/30/03



32 33  
5 4

Scale: 1" = 400'



This map was prepared for the purpose of identifying the location of a water right only and is not intended to provide legal dimensions or location of property ownership lines.



Permit Application Map for Groundwater Rights

Pacific Hydro-Geology Inc.

Clint Properties Inc.  
T.3S. R.3W. Sec. 33, TL 301 and TL 317