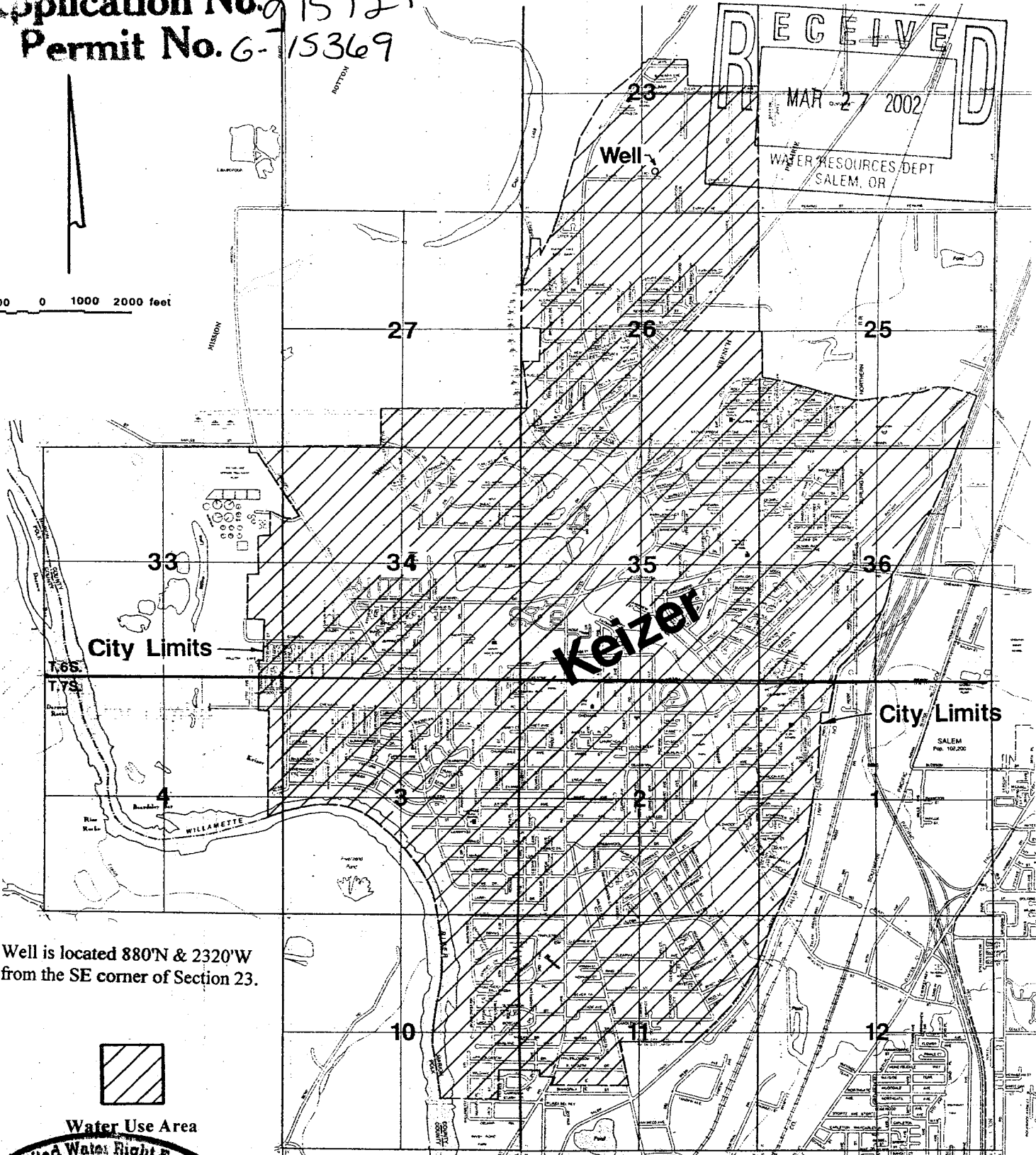





# T.6S. & 7S., R.3W., W.M


Application No. 15729  
Permit No. G-15369



Well is located 880'N & 2320'W from the SE corner of Section 23.



Water Use Area



Application Map

City of Keizer

Application #:

Permit #:

This Map Was Prepared For The Purpose Of Identifying The Location Of A Water Right Only And Is Not Intended To Provide Legal Dimensions Or Location Of Property Ownership Lines.