





MAP TO ACCOMPANY  
 KERNS RAINBOW RANCH, INC  
 ADDITIONAL ACRES - 2 WELLS  
 SCALE 1" = 1320'  
 6

**RECEIVED**  
 MAR 13 2000  
 WATER RESOURCES DEPT  
 SALEM, OREGON  
 (Identified as well #1  
 on permit description)

**LEGEND**

-  P11773 WELL #1 ORIGINAL APP.
-  P13159 WELL #1 ADDNL ACRES
-  P13157 2nd Well (well #1 on permit) 421 ACRES
-  ADDITIONAL ACRES BOTH WELLS (EITHER/OR).

*my error  
 change to  
 10 ac?*

