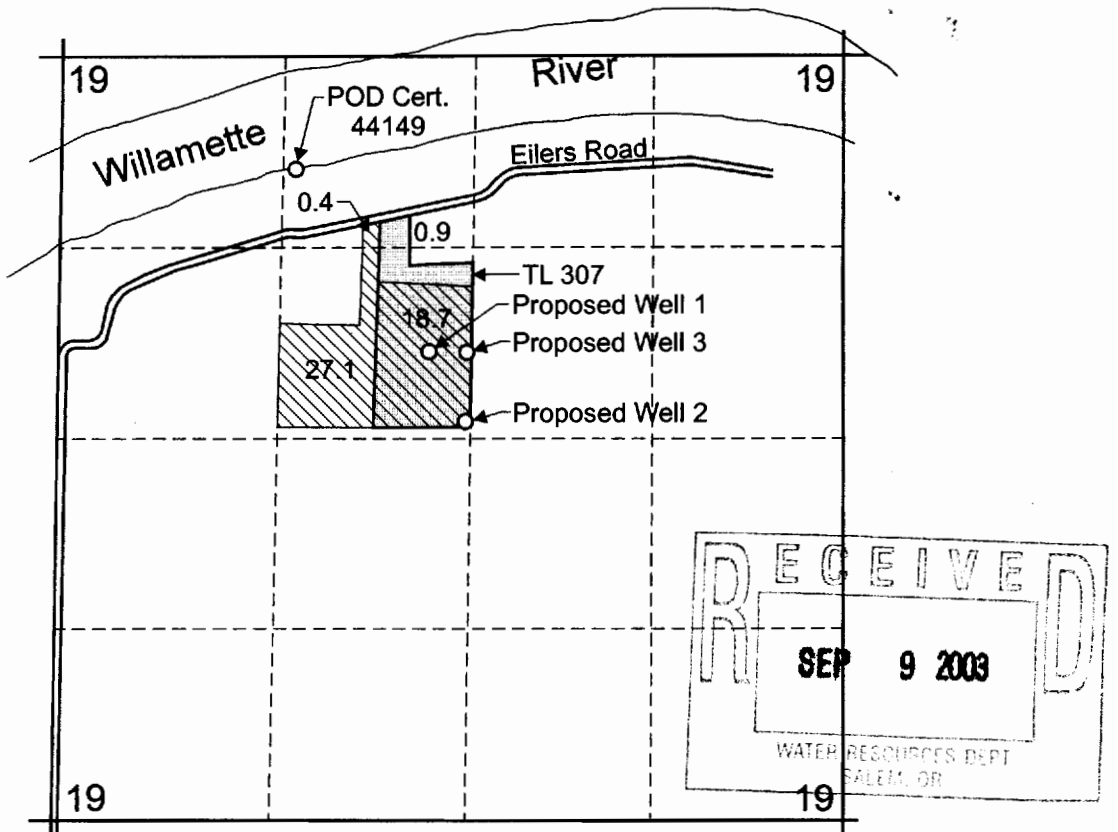





# T.3S. R.1E. Section 19



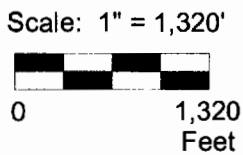
POD for Certificate 44149 is located 1,850 feet north and 1,210 feet west from the center of Section 19.  
 Proposed Well 1 is located 600 feet north and 290 feet west from the center of Section 19.  
 Proposed Well 2 is located 120 feet north and 30 feet west from the center of Section 19.  
 Proposed Well 3 is located 600 feet north and 30 feet west from the center of Section 19.

-  Area (27.5 Acres) irrigated under Application S-59519, Permit G-44883, Certificate 44149.
-  Area (19.6 Acres) to be irrigated for Nursery Operations under this application.

App. NO. G-16081  
 Permit NO. G-15628



EXPIRATION DATE: 6/30/05



This map was prepared for the purpose of identifying the location of a water right only and is not intended to provide legal dimensions or location of property ownership lines.

## Water Right Application Map

Virginia E. Francis  
 T.3S. R.1E. Section 19, Tax Lot 307

Pacific Hydro-Geology Inc.