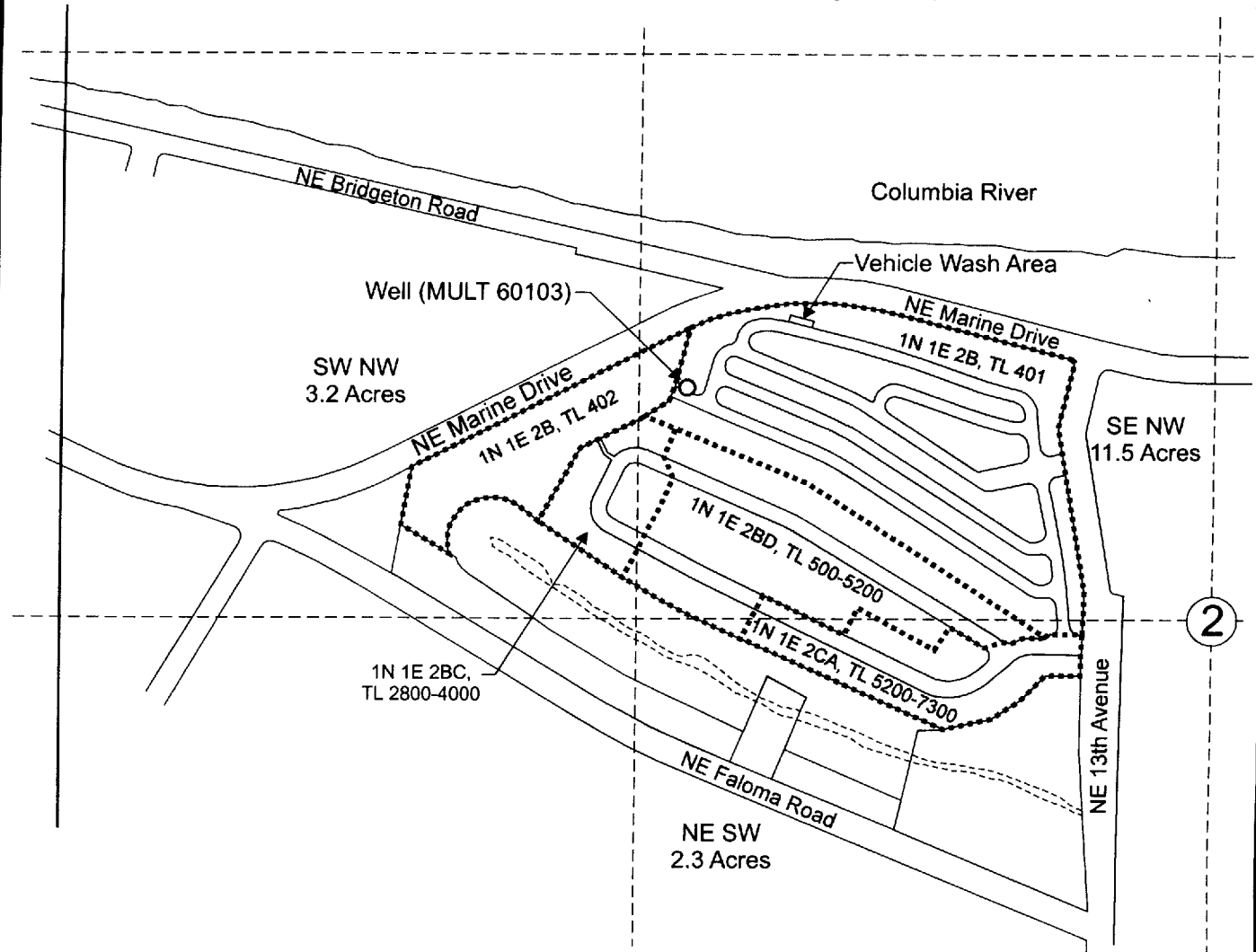





# T.1N. R.1E. Section 2




Well (MULT 60103) is located 540 feet north and 1,210 feet west from the center of Section 2.

 Area (17.0 acres) to be irrigated.

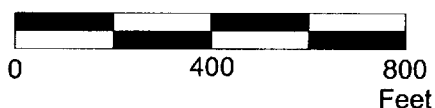
 Tax lot or tax map boundary



EXPIRATION DATE: 6/30/05



Scale: 1" = 400'



This map was prepared for the purpose of identifying the location of a water right only and is not intended to provide legal dimensions or location of property ownership lines.



## Water Right Application Map

Delta Management Company  
Columbia River RV Park  
T.1N. R.1E. Sec. 2, Tax Lot 401

Pacific Hydro-Geology Inc.

App No G-16029  
Permit No