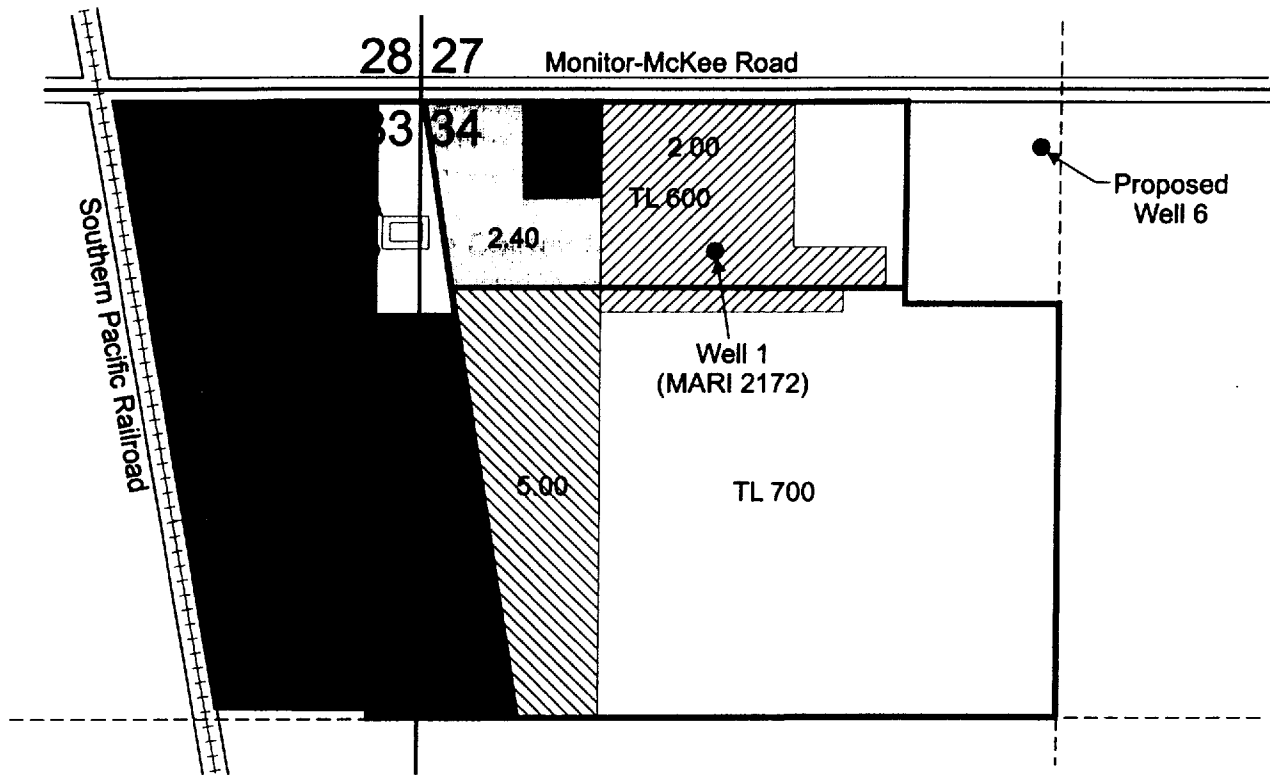






T.5S. R.1W. Sec. 33 & 34



Well 1 (MARI 2172) is located 340 feet south and 610 feet east from the NW corner of Section 34.
 Well 2 (MARI 54098) is located 762 feet south and 32 feet east from the NW corner of Section 34.
 Proposed well 4 is located 910 feet south and 460 feet west from the NW corner of Section 34.
 Proposed Well 5 is located 340 feet south and 100 feet west from the NW corner of Section 34.
 Proposed Well 6 is located 120 feet south and 1,280 feet east from the NW corner of Section 34.


-  Desired Year-Round Nursery Right (18.88 acres); Existing Water Right for Irrigation under Application G-11087, Permit G-10930, Transfer T-8048.
-  Desired Year-Round Nursery Right (2.40 acres); Existing Water Right for Irrigation under Application G-8670, Permit G-9587, Certificate 62676.
-  Desired Year-Round Nursery Right (5.00 acres); Portion of Existing Water Right for Irrigation under Application G-8641, Permit G-7950, Certificate 65931.
-  Existing Water Right for Commercial Use in Greenhouses (2.00 acres) under Application G-8670, Permit G-9587, Certificate 62676.

RECEIVED


JAN 09 2004

WATER RESOURCES DEPT
SALEM, OREGON

Scale: 1" = 400'



Appl # G-15785
Permit # G-15676



EXPIRATION DATE: 6/30/05

This map was prepared for the purpose of identifying the location of a water right only and is not intended to provide legal dimensions or location of property ownership lines.

Amended Water Right Application Map

Fessler Nursery
T.5S. R.1W. Sec. 33 and 34

Pacific Hydro-Geology Inc.

1/2004